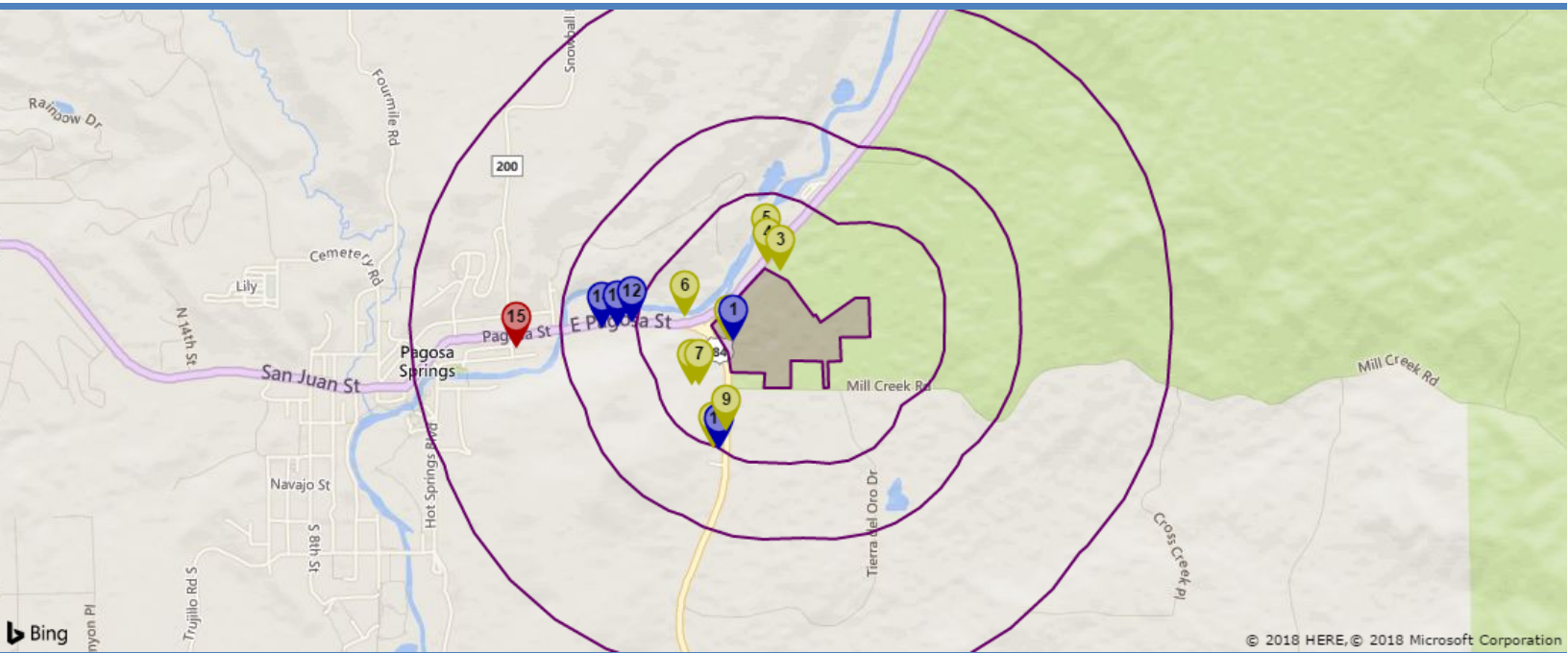


Radius Search Report

Mill Creek Road (CR 302)
Pagosa Springs, CO 81147

Project #: 21997
Reference: Mountain Crossing
Date: Tuesday 27th of February, 2018



EnviroCheck Solutions, Inc.
9921 Carmel Mountain Road, Suite 381
San Diego, CA 92129
Phone: 866-517-5513
Fax: 858-259-0757
www.envirochecksolutions.com

Powered by the STARReport System

EnviroCheck Radius Search Report

Table of Contents

Site Summary	Page 1
Map 1	Page 2
Map 2	Page 3
Site Vicinity Map	Page 4
Site Details Summary	Page 5
Subject Property Sites	Page 6
Surrounding Sites Details	Page 8
List of Unlocatable Sites	Page 49
About This Report	Page 50
Searched Databases	Page 51

EnviroCheck Radius Search Report

Site Summary

Subject Property	Up to 1/4 mile	1/4 mile to 1/2 mile	1/2 mile to 1 mile	Total
------------------	----------------	----------------------	--------------------	-------

Databases Searched to One mile(s)

NPL National Priority List (Superfund) Sites	0	0	0	0	0
CORRACT Corrective Action Sites	0	0	0	1	1
TSD Treatment, Storage and Disposal Sites	0	0	0	0	0
DEFENSE Unused and Formerly Used Defense Sites	0	0	0	0	0
BROWN Brownfields Cleanup and Reuse Sites	0	0	0	0	0
CSL Contaminated Sites List	0	0	0	0	0
DEED Deed Restrictions/Environmental Covenants	0	0	0	0	0

Databases Searched to One-Half mile(s)

SUPERFUND Superfund Database	0	0	0	-	0
CONTROLS Institutional and Engineering Controls	0	0	0	-	0
LUST Leaking Underground Storage Tanks	1	1	3	-	5
SWLF Solid Waste Landfills	0	0	0	-	0
EMISSIONS Air Emissions Sites	0	0	0	-	0
HAZNET Hazardous Waste Information System	0	0	0	-	0

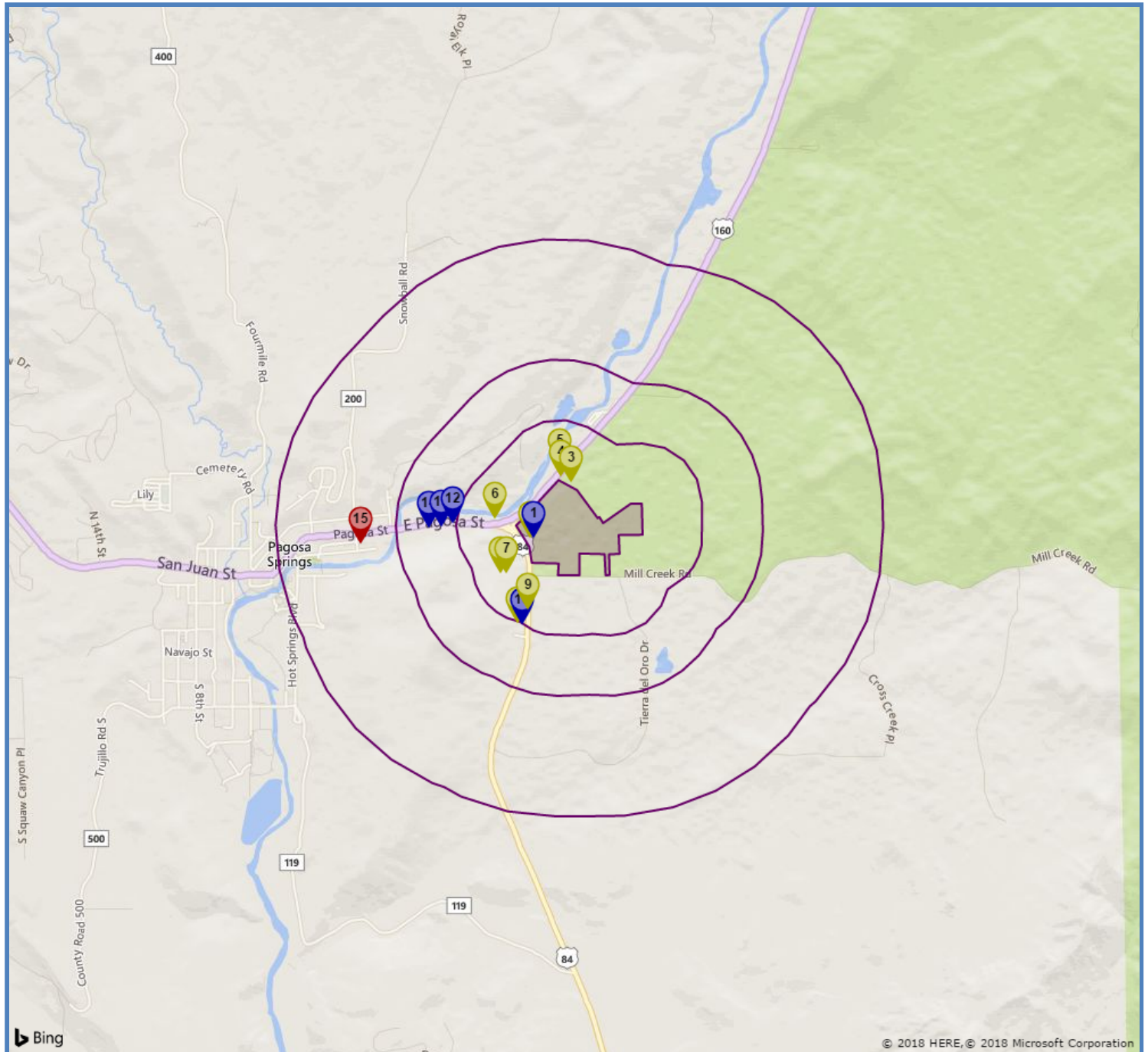
Databases Searched to One-Quarter mile(s)





ERNS Emergency Response Notification System	0	1	-	-	1
GENERATOR Small and Large Quantity Generators	0	1	-	-	1
UST Underground Storage Tank Sites	1	6	-	-	7
HAZMAT Hazardous Materials Storage and Incident Records	0	0	-	-	0
Totals	2	9	3	1	15

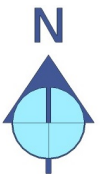


EnviroCheck Radius Search Report

Map 1

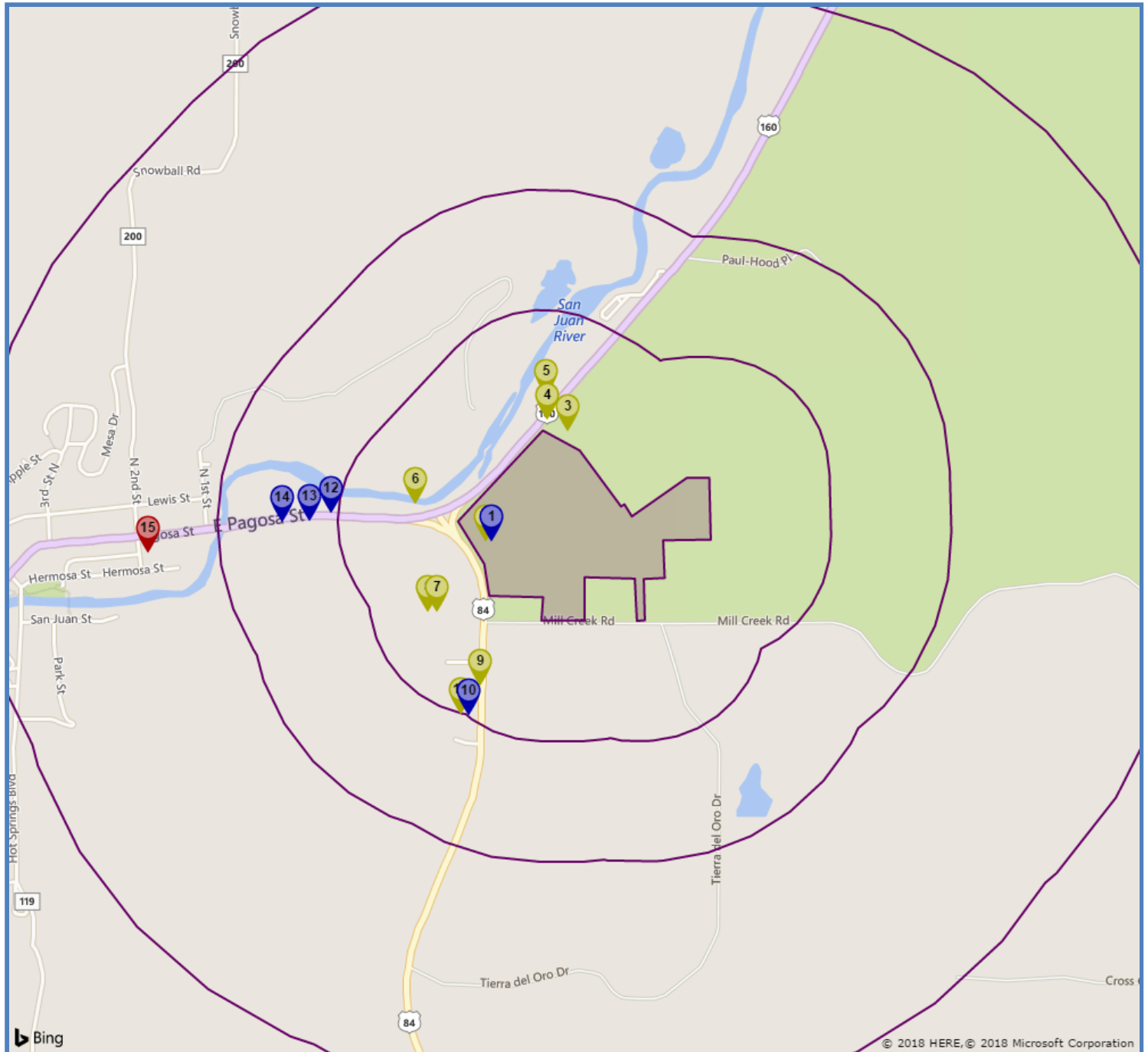






-  Site Searched to One-Quarter Mile
-  Site Searched to One-Half Mile
-  Site Searched to One Mile
-  Subject Property

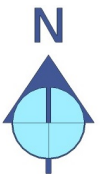


EnviroCheck Radius Search Report

Map 2

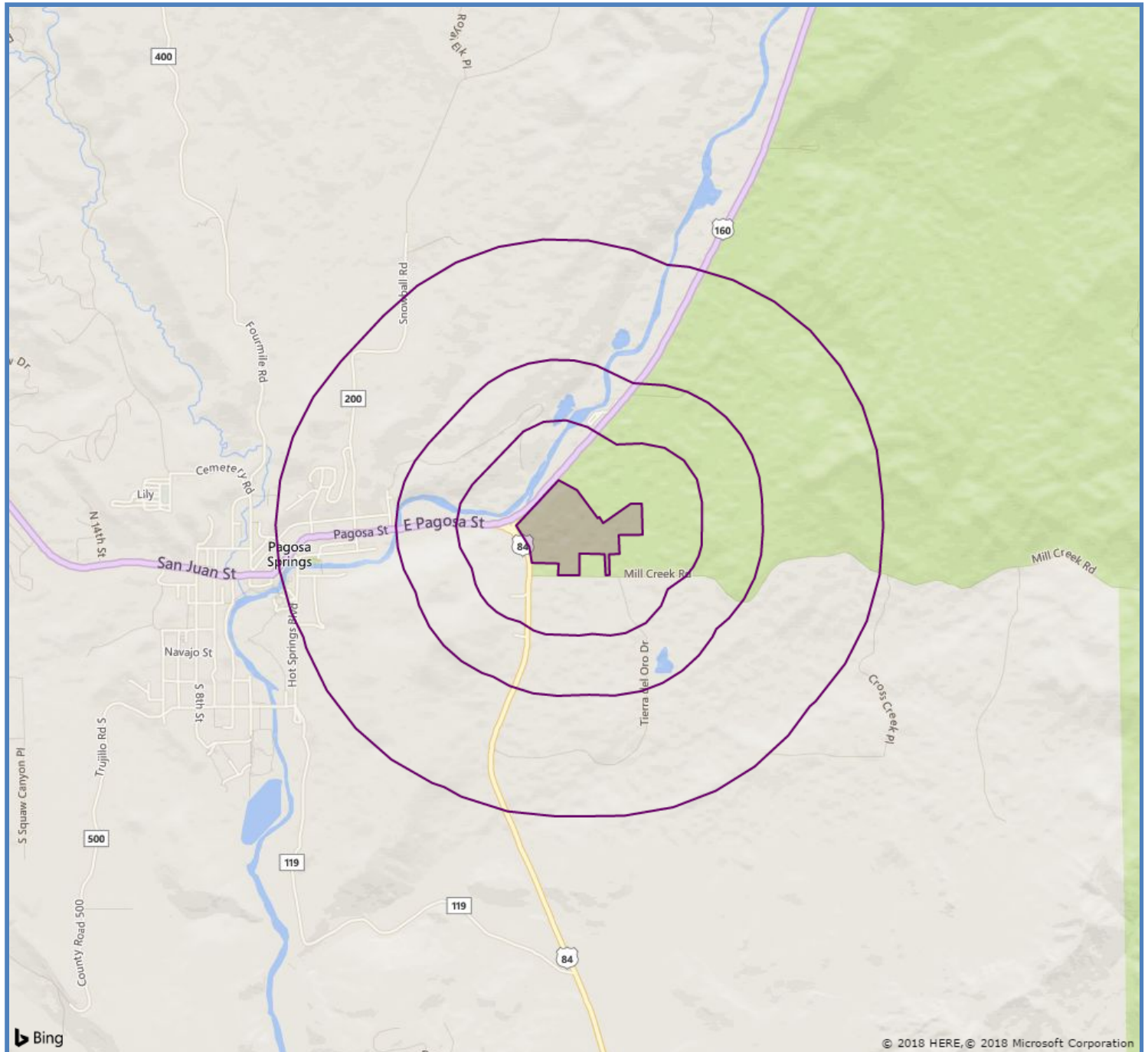


-  Site Searched to One-Quarter Mile
-  Site Searched to One-Half Mile
-  Site Searched to One Mile
-  Subject Property

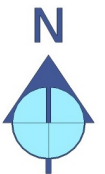


EnviroCheck Radius Search Report

Site Vicinity Map



 Subject Property



EnviroCheck Radius Search Report

Site Details Summary

Map#	DB Type	Site Name/Status	Address	Dist/Dir	Page
1A	LUST	Old Sawmill Property/Closed case or No Further Action	Jct Hwy 160 & 84, PAGOSA SPRINGS, CO	0 ft / West	8
2A	UST	Old Sawmill Property/Status Not Applicable or Not Provided By Agency	Jct Hwy 160 & 84, PAGOSA SPRINGS, CO	0 ft / West	8
3A	ERNS	Unknown/Status Not Applicable or Not Provided By Agency	1435 EAST HWY 160, PAGOSA SPRINGS, CO	157 ft / North	10
4A	UST	Grill Gas/Status Not Applicable or Not Provided By Agency	1453 Hwy 160 E, PAGOSA SPRINGS, CO	167 ft / North	11
5A	UST	Grill Gas/Status Not Applicable or Not Provided By Agency	1410 Hwy 160 E, PAGOSA SPRINGS, CO	421 ft / North	12
6A	UST	Bobs LP/Status Not Applicable or Not Provided By Agency	1040 Hwy 160 E, PAGOSA SPRINGS, CO	519 ft / West	13
7A	GENERATOR TRACTOR SUPPLY COMPANY #1825/No Violations		225 US HWY 84, PAGOSA SPRINGS, CO	585 ft / South West	13
8A	UST	Tractor Supply - Pagosa Springs/Status Not Applicable or Not Provided By Agency	225 Hwy 84, PAGOSA SPRINGS, CO	688 ft / South West	20
9A	UST	Aaa Propane/Status Not Applicable or Not Provided By Agency	357 Hwy 84, PAGOSA SPRINGS, CO	950 ft / South West	21
10A	LUST	Dial Oil Warehouse #70/Closed case or No Further Action	399 Hwy 84, PAGOSA SPRINGS, CO	1276 ft / South West	22
11A	UST	Western Refining/Status Not Applicable or Not Provided By Agency	399 Hwy 84, PAGOSA SPRINGS, CO	1291 ft / South West	22
12A	LUST	Conoco East/Closed case or No Further Action	360 E Pagosa St, PAGOSA SPRINGS, CO	1393 ft / West	23
13A	LUST	Everyday Store #5715/Closed case or No Further Action	300 E Pagosa St, PAGOSA SPRINGS, CO	1626 ft / West	23
14A	LUST	Hc Mcswain Property/Closed case or No Further Action	264 E Hwy 160, PAGOSA SPRINGS, CO	1922 ft / West	24
15A	CORRACT	SOLAR CLEAN WASH & DRY/Violations Found, Returned to Compliance	175 PAGOSA ST, PAGOSA SPRINGS, CO	3413 ft / West	24



EnviroCheck Radius Search Report

Subject Property Sites

1

Old Sawmill Property
Jct Hwy 160 & 84, PAGOSA SPRINGS, CO
Records: 1A,

Site ID: 1176700635
Distance: 0 ft, West

1A

Type: Leaking Underground Storage Tanks (LUST)
Source: Colorado Oil and Public Safety Division's Leaking Underground Storage Tank list

Record ID: COLUSTIS-1161

Record Details

Estimated Status Closed case or No Further Action

Site Details

Contact Phone	303-318-8547	Status	Closed
Release Date	8/16/2000 5:00:00 PM	Event Id	8310
Contact Name	Technical Assistance Line	Estimated Status	Closed case or No Further Action

2

Old Sawmill Property
Jct Hwy 160 & 84, PAGOSA SPRINGS, CO
Records: 2A,

Site ID: 1175226780
Distance: 0 ft, West

2A

Type: Underground Storage Tank Sites (UST)
Source: Colorado Oil and Public Safety Division's Storage Tank list

Record ID: COUSTLIS-1161

Record Details

Owner Name	Hudspeth; Floreine	Total Number Of Tanks	2
Total Number Of In Use Tanks	0	Total Number Of In Use Ust Tanks	0
Total Number Of In Use Ast Tanks	0	Total Number Of In Use Lpg Tanks	0
Total Number Of Closed Tanks	2	Total Number Of Closed Ust Tanks	2
Total Number Of Closed Ast Tanks	0	Total Number Of Closed Lpg Tanks	0
Total Number Of Temp Closed Tanks	0	Total Number Of Temp Closed Ust Tanks	0
Total Number Of Temp Closed Ast Tanks	0	Total Number Of Temp Closed Lpg Tanks	0
Total Number Of Delivery Prohibition Tanks	0	Total Number Of Delivery Prohibition Ust Tanks	0
Total Number Of	0	Total Number Of	0



EnviroCheck Radius Search Report

Subject Property Sites

Delivery Prohibition Ast Tanks

Category Commercial/Industrial

Delivery Prohibition Lpg Tanks

Type Non-Retail



EnviroCheck Radius Search Report

Surrounding Sites Details

3

Unknown
1435 EAST HWY 160, PAGOSA SPRINGS, CO
Records: 3A,

Site ID: 944544296
Distance: 157 ft, North

3A

Type: Emergency Response Notification System (ERNS)
Source: National Response Center's Emergency Response Notification System list

Record ID: NAERNS11-994866

Record Details

Description Of Incident	CALLER STATED THIS A SPILL OF WASTE OIL AT AN AUTO REPAIR FACILITY. THE SURFACE INSIDE THE FACILITY NEAR THE SPILL IS SATURATED WITH WASTE OIL.	Type Of Incident	FIXED
Incident Cause	OTHER	Incident Date Time	6/8/2011 12:00:00 PM
Incident Type Date Refers To	OCCURRED	Potential Release Of Material	No

Special Program Information

Date Time Received	11/8/2011 8:58:10 AM	Date Time Complete	11/8/2011 9:03:57 AM
Responsible Company	BUCKSKIN TOWING & REPAIR	Responsible Org Type	PRIVATE ENTERPRISE
Source	TELEPHONE	Responsible Party Location	PAGOSA SPRINGS, CO 81147

Incidents

Type Of Fixed Object	AUTO SHOP	Power Generating Facility	No
Npdes Compliance	Unknown	Dot Regulated	Unknown
Pipeline Above Ground	ABOVE	Exposed Underwater	No
Pipeline Covered	Unknown	Grade Crossing	Unknown
Device Operational	Unknown	Brake Failure	Unknown
Tank Above Ground	ABOVE	Transportable Container	Unknown
Tank Regulated	Unknown	Allision	Unknown
Structure Operational	Unknown	Airbag Deployed	U
Sub Part C Testing Req	XXX	Passenger Route	XXX
Passenger Delay	XXX		

Incident Details

Fire Involved	No	Fire Extinguished	Unknown
Any Evacuations	No	Any Injuries	No



EnviroCheck Radius Search Report

Surrounding Sites Details

Any Fatalities	No	Any Damages	No
Air Corridor Closed	No	Waterway Closed	No
Road Closed	No	Major Artery	No
Track Closed	No	Media Interest	NONE
Medium Desc	LAND	Additional Medium Info	ONTO THE GROUND
Release Secured	Unknown	Description Of Remedial Action	NO ACTIONS TAKEN.
State Agency On Scene	NONE	State Agency Report Num	NONE
Weather Conditions	UNKNOWN	Water Supply Contaminated	Unknown
Additional Info	NO ADDITIONAL INFORMATION.	State Agency Notified	NONE
Federal Agency Notified	NONE	Offshore	No
Passengers Transferred	NO		

Material Involved

Chris Code	OWA	Cas Number	000000-00-0
Amount Of Material	0	Unit Of Measure	UNKNOWN AMOUNT
Name Of Material	WASTE OIL	If Reached Water	NO

4

Grill Gas
1453 Hwy 160 E, PAGOSA SPRINGS, CO
Records: 4A,

Site ID: 1664568852
Distance: 167 ft, North

4A

Type: Underground Storage Tank Sites (UST)
Source: Colorado Oil and Public Safety Division's Storage Tank list

Record ID: COUSTLIS-16457

Record Details

Total Number Of Tanks	1	Total Number Of In Use Tanks	0
Total Number Of In Use Ust Tanks	0	Total Number Of In Use Ast Tanks	0
Total Number Of In Use Lpg Tanks	0	Total Number Of Closed Tanks	1
Total Number Of Closed Ust Tanks	0	Total Number Of Closed Ast Tanks	0
Total Number Of Closed Lpg Tanks	1	Total Number Of Temp Closed Tanks	0
Total Number Of Temp Closed Ust Tanks	0	Total Number Of Temp Closed Ast Tanks	0
Total Number Of Temp Closed Lpg	0	Total Number Of Delivery Prohibition	0



EnviroCheck Radius Search Report

Surrounding Sites Details

Tanks
Total Number Of Delivery Prohibition Ust Tanks 0
Total Number Of Delivery Prohibition Lpg Tanks 0
Type LPG

Tanks
Total Number Of Delivery Prohibition Ast Tanks 0
Category LPG Only
Facility Creation Date 6/2/2004 7:27:37 AM

5

Grill Gas
1410 Hwy 160 E, PAGOSA SPRINGS, CO
Records: 5A,

Site ID: 1405121603
Distance: 421 ft, North

5A

Type: Underground Storage Tank Sites (UST)
Source: Colorado Oil and Public Safety Division's Storage Tank list

Record ID: COUSTLIS-16872

Record Details

Total Number Of Tanks 2
Total Number Of In Use Ust Tanks 0
Total Number Of In Use Lpg Tanks 0
Total Number Of Closed Ust Tanks 0
Total Number Of Closed Lpg Tanks 2
Total Number Of Temp Closed Ust Tanks 0
Total Number Of Temp Closed Lpg Tanks 0
Total Number Of Delivery Prohibition Ust Tanks 0
Total Number Of Delivery Prohibition Lpg Tanks 0
Type LPG

Total Number Of In Use Tanks 0
Total Number Of In Use Ast Tanks 0
Total Number Of Closed Tanks 2
Total Number Of Closed Ast Tanks 0
Total Number Of Temp Closed Tanks 0
Total Number Of Temp Closed Ast Tanks 0
Total Number Of Delivery Prohibition Tanks 0
Total Number Of Delivery Prohibition Ast Tanks 0
Category LPG Only
Facility Creation Date 6/24/2004 12:37:18 PM

6

Bobs LP
1040 Hwy 160 E, PAGOSA SPRINGS, CO
Records: 6A,

Site ID: 2011294386
Distance: 519 ft, West



EnviroCheck Radius Search Report

Surrounding Sites Details

6A

Type: Underground Storage Tank Sites (UST)
Source: Colorado Oil and Public Safety Division's Storage Tank list

Record ID: COUSTLIS-16357

Record Details

Total Number Of Tanks	2	Total Number Of In Use Tanks	2
Total Number Of In Use Ust Tanks	0	Total Number Of In Use Ast Tanks	0
Total Number Of In Use Lpg Tanks	2	Total Number Of Closed Tanks	0
Total Number Of Closed Ust Tanks	0	Total Number Of Closed Ast Tanks	0
Total Number Of Closed Lpg Tanks	0	Total Number Of Temp Closed Tanks	0
Total Number Of Temp Closed Ust Tanks	0	Total Number Of Temp Closed Ast Tanks	0
Total Number Of Temp Closed Lpg Tanks	0	Total Number Of Delivery Prohibition Tanks	0
Total Number Of Delivery Prohibition Ust Tanks	0	Total Number Of Delivery Prohibition Ast Tanks	0
Total Number Of Delivery Prohibition Lpg Tanks	0	Category	LPG Only
Type	LPG	Facility Creation Date	5/26/2004 12:29:38 PM
Primary Contact Phone	970-883-2290	Primary Contact	Bob (Zeke) Siverson

7

TRACTOR SUPPLY COMPANY #1825
225 US HWY 84, PAGOSA SPRINGS, CO
Records: 7A,

Site ID: -2143924738
Distance: 585 ft, South West

7A

Type: Small and Large Quantity Generators (GENERATOR)
Source: U.S. Environmental Protection Agency's Hazardous Waste Generator list

Record ID: NARCRA00-COR000233239

Record Details

Violations	No Violations	Region	08
Generator Status Universe	Conditionally Exempt Small Quantity Generator		

Handler Information

Source Type	Notification	Handler Sequence	1
--------------------	--------------	-------------------------	---

Mill Creek Road (CR 302), Pagosa Springs, CO 81147

Page 11
2/27/2018



EnviroCheck Solutions, Inc.
v. 866-517-5513 - f.858-259-0757
www.envirochecksolutions.com

EnviroCheck Radius Search Report

Surrounding Sites Details

Receive Date	20140408	Number	
Non-Notifier	Not a non-notifier	Current Site Name	TRACTOR SUPPLY COMPANY #1825
Location State	CO	Location City	PAGOSA SPRINGS
Location Country	US	Location Zip Code	81147
Contact First Name	TREY	Land Type	Private
Contact Phone	615-440-4660	Contact Last Name	BROWN
Contact Title	RISK ANALYST	Contact E-Mail Address	TSCRISKMGMT@TRACTORSUPPLY.COM
Federal Waste Generator	Conditionally Exempt Small Quantity Generator	Federal Waste Generator Owner	HQ
Short Term Generator	No	State Waste Generator Owner	CO
Mixed Waste Generator	No	Importer Activity	No
Transfer Facility	No	Transporter Activity	No
Recycler Activity	No	Tsd Activity	No
Furnace Exemption	No	Onsite Burner Exemption	No
Receives Waste From Off-Site	No	Underground Injection Activity	No
Used Oil Transporter	No	Universal Waste Destination Facility	No
Used Oil Processor	No	Used Oil Transfer Facility	No
Used Oil Burner	No	Used Oil Refiner	No
Used Oil Specification Marketer	No	Used Oil Market Burner	No
Sub K Part Hospital	No	Sub K Part College	No
Sub K Part Withdrawal	No	Sub K Part Non Profit	No
Current Record	No	Lqhuw	No
Contact Address	200 POWELL PL, BRENTWOOD, TN 37027	Mailing Address	200 POWELL PL, BRENTWOOD, TN 37027
Location Street	225 US HWY 84	State Waste Generator Description	Same as Federally Defined
Source Type	Notification	Handler Sequence Number	2
Receive Date	20160309	Current Site Name	TRACTOR SUPPLY COMPANY #1825
Non-Notifier	Not a non-notifier	Location City	PAGOSA SPRINGS
Location State	CO	Location Zip Code	81147
Location Country	US	Land Type	Private
Contact First Name	BRIAN	Contact Last Name	SPEARS
Contact Phone	615-440-4115	Contact E-Mail Address	TSCRISKMGMT@TRACTORSUPPLY.COM
Contact Title	RISK ANALYST	Federal Waste Generator Owner	HQ



EnviroCheck Radius Search Report

Surrounding Sites Details

Federal Waste Generator	Conditionally Exempt Small Quantity Generator	State Waste Generator Owner	CO
Short Term Generator	No	Importer Activity	No
Mixed Waste Generator	No	Transporter Activity	No
Transfer Facility	No	Tsd Activity	No
Recycler Activity	No	Onsite Burner Exemption	No
Furnace Exemption	No	Underground Injection Activity	No
Receives Waste From Off-Site	No	Universal Waste Destination Facility	No
Used Oil Transporter	No	Used Oil Transfer Facility	No
Used Oil Processor	No	Used Oil Refiner	No
Used Oil Burner	No	Used Oil Market Burner	No
Used Oil Specification Marketer	No	Sub K Part College	No
Sub K Part Hospital	No	Sub K Part Non Profit	No
Sub K Part Withdrawal	No	Lqhuw	No
Current Record	No	Mailing Address	5401 VIRGINIA WAY, BRENTWOOD, TN 37027
Contact Address	5401 VIRGINIA WAY, BRENTWOOD, TN 37027	State Waste Generator Description	Same as Federally Defined
Location Street	225 US HWY 84		
Source Type	Notification	Handler Sequence Number	3
Receive Date	20170503	Current Site Name	TRACTOR SUPPLY COMPANY #1825
Non-Notifier	Not a non-notifier	Location City	PAGOSA SPRINGS
Location State	CO	Location Zip Code	81147
Location Country	US	Land Type	Private
Contact First Name	BRIAN	Contact Last Name	SPEARS
Contact Phone	615-440-4115	Contact E-Mail Address	TSCRISKMGMT@TRACTORSUPPLY.COM
Contact Title	RISK ANALYST	Federal Waste Generator Owner	HQ
Federal Waste Generator	Conditionally Exempt Small Quantity Generator	State Waste Generator Owner	CO
Short Term Generator	No	Importer Activity	No
Mixed Waste Generator	No	Transporter Activity	No
Transfer Facility	No	Tsd Activity	No
Recycler Activity	No	Onsite Burner Exemption	No
Furnace Exemption	No	Underground	No



EnviroCheck Radius Search Report

Surrounding Sites Details

Receives Waste From Off-Site	No	Injection Activity	
Used Oil Transporter	No	Universal Waste Destination Facility	No
Used Oil Processor	No	Used Oil Transfer Facility	No
Used Oil Burner	No	Used Oil Refiner	No
Used Oil Specification Marketer	No	Used Oil Market Burner	No
Sub K Part Hospital	No	Sub K Part College	No
Sub K Part Withdrawal	No	Sub K Part Non Profit	No
Recognized Trader Importer	No	Lqhuw	No
Slab Importer	No	Recognized Trader Exporter	No
Current Record	Yes	Slab Exporter	No
Contact Address	5401 VIRGINIA WAY, BRENTWOOD, TN 37027	Mailing Address	5401 VIRGINIA WAY, BRENTWOOD, TN 37027
Location Street	225 US HWY 84	State Waste Generator Description	Same as Federally Defined

North American Industry Classification System

Naics Description	ALL OTHER MISCELLANEOUS STORE RETAILERS (EXCEPT TOBACCO STORES)
Naics Description	ALL OTHER MISCELLANEOUS STORE RETAILERS (EXCEPT TOBACCO STORES)
Naics Description	ALL OTHER MISCELLANEOUS STORE RETAILERS (EXCEPT TOBACCO STORES)

Site Owners

Owner Operator Seq	1	Owner Operator Indicator	Current Owner
Owner Operator Name	SCLR LLC	Owner Operator Type	Private
Date Became Current	4/8/2014 12:00:00 AM	Phone	501-276-2267
Address	905 SUNSHINE RD, ROYAL, AR 71968		
Owner Operator Seq	1	Owner Operator Indicator	Current Owner
Owner Operator Name	SCLR LLC	Owner Operator Type	Private
Date Became Current	4/8/2014 12:00:00 AM	Phone	501-276-2267

EnviroCheck Radius Search Report

Surrounding Sites Details

Address	905 SUNSHINE RD, ROYAL, AR 71968		
Owner Operator Seq	1	Owner Operator Indicator	Current Owner
Owner Operator Name	SCLR LLC	Owner Operator Type	Private
Date Became Current	4/8/2014 12:00:00 AM	Phone	501-276-2267
Address	905 SUNSHINE RD, ROYAL, AR 71968		
Owner Operator Seq	2	Owner Operator Indicator	Current Operator
Owner Operator Name	TRACTOR SUPPLY COMPANY #1825	Owner Operator Type	Private
Date Became Current	4/8/2014 12:00:00 AM	Address	225 US HWY 84, PAGOSA SPRINGS, CO 81147
Owner Operator Seq	2	Owner Operator Indicator	Current Operator
Owner Operator Name	TRACTOR SUPPLY COMPANY #1825	Owner Operator Type	Private
Date Became Current	4/8/2014 12:00:00 AM	Address	225 US HWY 84, PAGOSA SPRINGS, CO 81147
Owner Operator Seq	2	Owner Operator Indicator	Current Operator
Owner Operator Name	TRACTOR SUPPLY COMPANY #1825	Owner Operator Type	Private
Date Became Current	4/8/2014 12:00:00 AM	Address	225 US HWY 84, PAGOSA SPRINGS, CO 81147

Site Type

Handler Sequence Number	3	Current Site Name	TRACTOR SUPPLY COMPANY #1825
Non-Notifier	Not a non-notifier	Receive Date	5/3/2017 12:00:00 AM
Region	08	Active Site Indicator	Handler Activities
Location Street Number	225	Location Street 1	US HWY 84
Location City	PAGOSA SPRINGS	Location State	CO
Location Zip Code	81147	Land Type	Private
Contact Name	BRIAN SPEARS	Contact Phone Number And Extension	615-440-4115
Contact Email Address	TSCRISKMGMT@TRACTORSUPPLY.COM	Contact Title	RISK ANALYST
Owner Name	SCLR LLC	Owner Type	Private
Operator Name	TRACTOR SUPPLY COMPANY #1825	Operator Type	Private
Naics Code 1	ALL OTHER MISCELLANEOUS STORE RETAILERS (EXCEPT TOBACCO STORES)	In Handler Universes	Yes
In A Universe	Yes	Federal Waste	Conditionally Exempt Small Quantity



EnviroCheck Radius Search Report

Surrounding Sites Details

State Waste Generator Code	F	Generator Code	Generator
Short Term Generator	No	Generator Status Universe	Conditionally Exempt Small Quantity Generator
Mixed Waste Generator	No	Importer Activity	No
Transfer Facility	No	Transporter Activity	No
Onsite Burner Exemption	No	Recycler Activity	No
Underground Injection Activity	No	Furnace Exemption	No
Universal Waste	No	Receives Waste From Off-Site	No
Federal Universal Waste	No	Universal Waste Destination Facility	No
Active Site Converter Tsd	Not in a universe	Active Site Federally Regulated Tsd	Not in a universe
Federal Indicator	Not in a universe	Active Site State Regulated Tsd	Not in a universe
Operating Under 40 Cfr Part 262 Subpart K	Not in a universe	Hazardous Secondary Material Indicator	NN
Tsd Type	Not in a universe	Commercial Tsd	No
Gpra Renewals Baseline	Note on the baseline	Gpra Permit Baseline	Note on the baseline
Permit Workload Universe	Not in a universe	Permit Renewal Workload	Not in a universe
Post-Closure Workload Universe	Not in a universe	Permit Progress Universe	Not in a universe
Gpra Corrective Action Baseline	No	Closure Workload Universe	Not in a universe
Subject To Corrective Action Universe Non Tsd Where Rcra Corr	No	Corrective Action Workload Universe	No
Tsdfs Potentially Subject To Correctiveaction Under 3004 Univer	No	Action Under 3004 Universe Tsdfs Only Subject To Corrective Act	No
Ncaps Ranking	No NCAPS ranking	Tsdfs Only Subject To Corrective Actionunder Discretionary Auth	No
Institutional Control Indicator	No	Environmental Control Indicator	No
Groundwater Controls Indicator	N/A	Human Exposure Indicator	N/A
Full Enforcement Universe	Not in a universe	Operating Tsd Universe	Not in a universe
Boy Snc	N	Snc Universe	No
Addressed Snc	No	Unaddressed Snc	No
Financial Assurance	Not in a universe	Snc With Compliance Schedule	No
		Handler Date Of	5/12/2017 12:00:00 AM

EnviroCheck Radius Search Report

Surrounding Sites Details

Required		Last Change	
Trader Importer	N	Trader Exporter	N
Slab Importer	N	Slab Exporter	N
Mailing Address	5401 VIRGINIA WAY, BRENTWOOD, TN 37027	Contact Address	5401 VIRGINIA WAY, BRENTWOOD, TN 37027
State Waste Generator Description	Same as Federally Defined		

Waste Code

Waste Description	SELENIUM
Waste Description	ARSENIC
Waste Description	IGNITABLE WASTE
Waste Description	SILVER
Waste Description	ARSENIC
Waste Description	IGNITABLE WASTE
Waste Description	CHROMIUM
Waste Description	THE FOLLOWING SPENT NONHALOGENATED SOLVENTS: TOLUENE, METHYL ETHYL KETONE, CARBON DISULFIDE, ISOBUTANOL, PYRIDINE, BENZENE, 2-ETHOXYETHANOL, AND 2-NITROPROPANE; ALL SPENT SOLVENT MIXTURES/BLENDS CONTAINING, BEFORE USE, A TOTAL OF TEN PERCENT OR MORE (BY VOLUME) OF ONE OR MORE OF THE ABOVE NONHALOGENATED SOLVENTS OR THOSE SOLVENTS LISTED IN F001, F002, OR F004; AND STILL BOTTOMS FROM THE RECOVERY OF THESE SPENT SOLVENTS AND SPENT SOLVENT MIXTURES.
Waste Description	IGNITABLE WASTE
Waste Description	CADMIUM
Waste Description	CRESOL
Waste Description	LEAD
Waste Description	CORROSIVE WASTE
Waste Description	BARIUM
Waste Description	METHYL ETHYL KETONE



EnviroCheck Radius Search Report

Surrounding Sites Details

Waste Description	SILVER
Waste Description	THE FOLLOWING SPENT NONHALOGENATED SOLVENTS: TOLUENE, METHYL ETHYL KETONE, CARBON DISULFIDE, ISOBUTANOL, PYRIDINE, BENZENE, 2-ETHOXYETHANOL, AND 2-NITROPROPANE; ALL SPENT SOLVENT MIXTURES/BLENDS CONTAINING, BEFORE USE, A TOTAL OF TEN PERCENT OR MORE (BY VOLUME) OF ONE OR MORE OF THE ABOVE NONHALOGENATED SOLVENTS OR THOSE SOLVENTS LISTED IN Foo1, Foo2, OR Foo4; AND STILL BOTTOMS FROM THE RECOVERY OF THESE SPENT SOLVENTS AND SPENT SOLVENT MIXTURES.
Waste Description	CHROMIUM
Waste Description	CADMIUM
Waste Description	BARIUM
Waste Description	SELENIUM
Waste Description	METHYL ETHYL KETONE
Waste Description	CRESOL
Waste Description	LEAD

8

Tractor Supply - Pagosa Springs
225 Hwy 84, PAGOSA SPRINGS, CO
Records: 8A,

Site ID: -580518684
Distance: 688 ft, South West

8A

Type: Underground Storage Tank Sites (UST)
Source: Colorado Oil and Public Safety Division's Storage Tank list

Record ID: COUSTLIS-19873

Record Details

Total Number Of Tanks	1	Total Number Of In Use Tanks	0
Total Number Of In Use Ust Tanks	0	Total Number Of In Use Ast Tanks	0
Total Number Of In Use Lpg Tanks	0	Total Number Of Closed Tanks	0
Total Number Of Closed Ust Tanks	0	Total Number Of Closed Ast Tanks	0
Total Number Of Closed Lpg Tanks	0	Total Number Of Temp Closed Tanks	0



EnviroCheck Radius Search Report

Surrounding Sites Details

Total Number Of Temp Closed Ust Tanks	0	Total Number Of Temp Closed Ast Tanks	0
Total Number Of Temp Closed Lpg Tanks	0	Total Number Of Delivery Prohibition Tanks	0
Total Number Of Delivery Prohibition Ust Tanks	0	Total Number Of Delivery Prohibition Ast Tanks	0
Total Number Of Delivery Prohibition Lpg Tanks	0	Category	Commercial/Industrial w/ LPG
Type	LPG-Retail	Facility Creation Date	2/18/2016 2:19:52 PM

9

Aaa Propane
357 Hwy 84, PAGOSA SPRINGS, CO
Records: 9A,

Site ID: 1819917923
Distance: 950 ft, South West

9A

Type: Underground Storage Tank Sites (UST)
Source: Colorado Oil and Public Safety Division's Storage Tank list

Record ID: COUSTLIS-16650

Record Details

Total Number Of Tanks	1	Total Number Of In Use Tanks	0
Total Number Of In Use Ust Tanks	0	Total Number Of In Use Ast Tanks	0
Total Number Of In Use Lpg Tanks	0	Total Number Of Closed Tanks	1
Total Number Of Closed Ust Tanks	0	Total Number Of Closed Ast Tanks	0
Total Number Of Closed Lpg Tanks	1	Total Number Of Temp Closed Tanks	0
Total Number Of Temp Closed Ust Tanks	0	Total Number Of Temp Closed Ast Tanks	0
Total Number Of Temp Closed Lpg Tanks	0	Total Number Of Delivery Prohibition Tanks	0
Total Number Of Delivery Prohibition Ust Tanks	0	Total Number Of Delivery Prohibition Ast Tanks	0
Total Number Of Delivery Prohibition Lpg Tanks	0	Category	LPG Only
Type	LPG	Facility Creation Date	6/10/2004 3:03:59 PM



EnviroCheck Radius Search Report

Surrounding Sites Details

10

Dial Oil Warehouse #70
399 Hwy 84, PAGOSA SPRINGS, CO
Records: 10A,

Site ID: -625120418
Distance: 1276 ft, South West

10A

Type: Leaking Underground Storage Tanks (LUST)
Source: Colorado Oil and Public Safety Division's Leaking Underground Storage Tank list

Record ID: COLUSTIS-11211

Record Details

Estimated Status Closed case or No Further Action

Site Details

Contact Phone	303-318-8547	Status	Closed
Release Date	9/9/2003 5:00:00 PM	Event Id	9332
Contact Name	Technical Assistance Line	Estimated Status	Closed case or No Further Action

Contact Phone	303-318-8547	Status	Closed
Release Date	6/11/2007 5:00:00 PM	Event Id	10383
Contact Name	Technical Assistance Line	Estimated Status	Closed case or No Further Action

11

Western Refining
399 Hwy 84, PAGOSA SPRINGS, CO
Records: 11A,

Site ID: -664126458
Distance: 1291 ft, South West

11A

Type: Underground Storage Tank Sites (UST)
Source: Colorado Oil and Public Safety Division's Storage Tank list

Record ID: COUSTLIS-11211

Record Details

Owner Name	Western Refining Southwest Inc. ;	Total Number Of Tanks	12
Total Number Of In Use Tanks	4	Total Number Of In Use Ust Tanks	0
Total Number Of In Use Ast Tanks	4	Total Number Of In Use Lpg Tanks	0
Total Number Of Closed Tanks	8	Total Number Of Closed Ust Tanks	0
Total Number Of Closed Ast Tanks	8	Total Number Of Closed Lpg Tanks	0
Total Number Of Temp Closed Tanks	0	Total Number Of Temp Closed Ust Tanks	0
Total Number Of Temp Closed Ast	0	Total Number Of Temp Closed Lpg	0



EnviroCheck Radius Search Report

Surrounding Sites Details

Tanks

Total Number Of Delivery Prohibition Tanks 0

Total Number Of Delivery Prohibition Ast Tanks 0

Category Bulk Plant

Facility Phone 970-264-5625

Primary Contact Phone 602-353-4872

Tanks

Total Number Of Delivery Prohibition Ust Tanks 0

Total Number Of Delivery Prohibition Lpg Tanks 0

Type Retail

Facility Contact DAN or Mark Milburn

Primary Contact GREG ZMUDA

12

Conoco East
360 E Pagosa St, PAGOSA SPRINGS, CO
Records: 12A,

Site ID: -452907253
Distance: 1393 ft, West

12A

Type: Leaking Underground Storage Tanks (LUST)
Source: Colorado Oil and Public Safety Division's Leaking Underground Storage Tank list

Record ID: COLUSTIS-10181

Record Details

Estimated Status Closed case or No Further Action

Site Details

Contact Phone 303-318-8540
Release Date 7/17/2007 5:00:00 PM
Contact Name Vinny Secondo

Status State Lead
Event Id 10409
Estimated Status Agency did not provide any status information

Contact Phone 303-318-8547
Release Date 10/29/1992 4:00:00 PM
Contact Name Technical Assistance Line

Status Closed
Event Id 4534
Estimated Status Closed case or No Further Action

Contact Phone 303-318-8547
Release Date 7/29/2001 5:00:00 PM
Contact Name Technical Assistance Line

Status Closed
Event Id 8654
Estimated Status Closed case or No Further Action

13

Everyday Store #5715
300 E Pagosa St, PAGOSA SPRINGS, CO
Records: 13A,

Site ID: -710679336
Distance: 1626 ft, West

13A

Type: Leaking Underground Storage Tanks (LUST)
Source: Colorado Oil and Public Safety Division's Leaking Underground Storage Tank list

Record ID: COLUSTIS-1679



EnviroCheck Radius Search Report

Surrounding Sites Details

Record Details

Estimated Status Closed case or No Further Action

Site Details

Contact Phone	303-318-8547	Status	Closed
Release Date	9/7/1995 5:00:00 PM	Event Id	54
Contact Name	Technical Assistance Line	Estimated Status	Closed case or No Further Action

Contact Phone	303-318-8547	Status	Closed
Release Date	8/8/2007 5:00:00 PM	Event Id	10437
Contact Name	Technical Assistance Line	Estimated Status	Closed case or No Further Action

14

Hc Mcswain Property
264 E Hwy 160, PAGOSA SPRINGS, CO
Records: 14A,

Site ID: -1346280999
Distance: 1922 ft, West

14A

Type: Leaking Underground Storage Tanks (LUST)
Source: Colorado Oil and Public Safety Division's Leaking Underground Storage Tank list

Record ID: COLUSTIS-13227

Record Details

Estimated Status Closed case or No Further Action

Site Details

Contact Phone	303-318-8547	Status	Closed
Release Date	9/25/1994 5:00:00 PM	Event Id	5467
Contact Name	Technical Assistance Line	Estimated Status	Closed case or No Further Action

15

SOLAR CLEAN WASH & DRY
175 PAGOSA ST, PAGOSA SPRINGS, CO
Records: 15A,

Site ID: -1357431157
Distance: 3413 ft, West

15A

Type: Corrective Action Sites (CORRACT)
Source: U.S. Environmental Protection Agency's Corrective Action list

Record ID: NARCRA00-COR000007427

Record Details

Violations	Violations Found, Returned to Compliance	Region	08
Tsd	NO		



EnviroCheck Radius Search Report

Surrounding Sites Details

Client Monitoring and Enforcement Data

Evaluation Identifier	001	Evaluation Start Date	1/6/2009 12:00:00 AM
Evaluation Agency	State	Citizen Complaint Flag	No
Multimedia Inspection Flag	No	Sampling Flag	No
Not Subtitle C Flag	No	Evaluation Type Description	FOCUSED COMPLIANCE INSPECTION
Focus Area	EFR	Focus Area Description	ENFORCEMENT FOLLOWUP REVIEW
Evaluation Responsible Person	COCWJ	Handler Name	SOLAR CLEAN WASH & DRY
Land Type	Private		

Evaluation Identifier	001	Evaluation Start Date	8/5/2008 12:00:00 AM
Evaluation Agency	State	Citizen Complaint Flag	No
Multimedia Inspection Flag	No	Sampling Flag	No
Not Subtitle C Flag	No	Evaluation Type Description	FOCUSED COMPLIANCE INSPECTION
Focus Area	EFR	Focus Area Description	ENFORCEMENT FOLLOWUP REVIEW
Evaluation Responsible Person	COCWJ	Handler Name	SOLAR CLEAN WASH & DRY
Land Type	Private		

Evaluation Identifier	001	Evaluation Start Date	12/19/2007 12:00:00 AM
Evaluation Agency	State	Citizen Complaint Flag	No
Multimedia Inspection Flag	No	Sampling Flag	No
Not Subtitle C Flag	No	Evaluation Type Description	FOCUSED COMPLIANCE INSPECTION
Focus Area	EFR	Focus Area Description	ENFORCEMENT FOLLOWUP REVIEW
Evaluation Responsible Person	COCWJ	Handler Name	SOLAR CLEAN WASH & DRY
Land Type	Private		

Evaluation Identifier	001	Evaluation Start Date	1/19/2007 12:00:00 AM
Evaluation Agency	State	Citizen Complaint Flag	No
Multimedia Inspection Flag	No	Sampling Flag	No
Not Subtitle C Flag	No	Evaluation Type Description	FOCUSED COMPLIANCE INSPECTION



EnviroCheck Radius Search Report

Surrounding Sites Details

Focus Area	EFR	Focus Area Description	ENFORCEMENT FOLLOWUP REVIEW
Evaluation Responsible Person	COCWJ	Handler Name	SOLAR CLEAN WASH & DRY
Land Type	Private		
Evaluation Identifier	001	Evaluation Start Date	12/14/2005 12:00:00 AM
Evaluation Agency	State	Citizen Complaint Flag	No
Multimedia Inspection Flag	No	Sampling Flag	No
Not Subtitle C Flag	No	Evaluation Type Description	FOLLOW-UP INSPECTION
Evaluation Responsible Person	COCWJ	Handler Name	SOLAR CLEAN WASH & DRY
Land Type	Private		
Evaluation Identifier	001	Evaluation Start Date	6/13/2005 12:00:00 AM
Evaluation Agency	State	Citizen Complaint Flag	No
Multimedia Inspection Flag	No	Sampling Flag	No
Not Subtitle C Flag	No	Evaluation Type Description	FOLLOW-UP INSPECTION
Evaluation Responsible Person	COCWJ	Handler Name	SOLAR CLEAN WASH & DRY
Land Type	Private		
Evaluation Identifier	001	Evaluation Start Date	1/21/2005 12:00:00 AM
Evaluation Agency	State	Citizen Complaint Flag	No
Multimedia Inspection Flag	No	Sampling Flag	No
Not Subtitle C Flag	No	Evaluation Type Description	FOLLOW-UP INSPECTION
Evaluation Responsible Person	COCWJ	Handler Name	SOLAR CLEAN WASH & DRY
Land Type	Private		
Evaluation Identifier	001	Evaluation Start Date	12/10/2003 12:00:00 AM
Evaluation Agency	State	Citizen Complaint Flag	No
Multimedia Inspection Flag	No	Sampling Flag	No
Not Subtitle C Flag	No	Evaluation Type Description	FOLLOW-UP INSPECTION
Evaluation Responsible Person	COCWJ	Handler Name	SOLAR CLEAN WASH & DRY
Land Type	Private		



EnviroCheck Radius Search Report

Surrounding Sites Details

Evaluation Identifier	001	Evaluation Start Date	6/4/2003 12:00:00 AM
Evaluation Agency	State	Citizen Complaint Flag	No
Multimedia Inspection Flag	No	Sampling Flag	No
Not Subtitle C Flag	No	Evaluation Type Description	FOLLOW-UP INSPECTION
Evaluation Responsible Person	COCWJ	Handler Name	SOLAR CLEAN WASH & DRY
Land Type	Private		

Evaluation Identifier	001	Evaluation Start Date	2/13/2003 12:00:00 AM
Evaluation Agency	State	Citizen Complaint Flag	No
Multimedia Inspection Flag	No	Sampling Flag	No
Not Subtitle C Flag	No	Evaluation Type Description	FOLLOW-UP INSPECTION
Evaluation Responsible Person	COCWJ	Handler Name	SOLAR CLEAN WASH & DRY
Land Type	Private		

Evaluation Identifier	001	Evaluation Start Date	2/20/2002 12:00:00 AM
Evaluation Agency	State	Citizen Complaint Flag	No
Multimedia Inspection Flag	No	Sampling Flag	No
Not Subtitle C Flag	No	Evaluation Type Description	FOLLOW-UP INSPECTION
Evaluation Responsible Person	COCWJ	Handler Name	SOLAR CLEAN WASH & DRY
Land Type	Private		

Evaluation Identifier	001	Evaluation Start Date	1/28/2002 12:00:00 AM
Evaluation Agency	State	Citizen Complaint Flag	No
Multimedia Inspection Flag	No	Sampling Flag	No
Not Subtitle C Flag	No	Evaluation Type Description	FOLLOW-UP INSPECTION
Evaluation Responsible Person	COCWJ	Handler Name	SOLAR CLEAN WASH & DRY
Land Type	Private		

Evaluation Identifier	001	Evaluation Start Date	3/15/2001 12:00:00 AM
Evaluation Agency	State	Citizen Complaint Flag	No

EnviroCheck Radius Search Report

Surrounding Sites Details

Multimedia Inspection Flag	No	Sampling Flag	No
Not Subtitle C Flag	No	Evaluation Type Description	FOCUSED COMPLIANCE INSPECTION
Focus Area	CRR	Focus Area Description	CORRECTIVE ACTION REVIEW
Evaluation Responsible Person	COCWJ	Handler Name	SOLAR CLEAN WASH & DRY
Land Type	Private		
Evaluation Identifier	002	Evaluation Start Date	3/15/2001 12:00:00 AM
Evaluation Agency	State	Citizen Complaint Flag	No
Multimedia Inspection Flag	No	Sampling Flag	No
Not Subtitle C Flag	No	Evaluation Type Description	FOLLOW-UP INSPECTION
Evaluation Responsible Person	COCWJ	Handler Name	SOLAR CLEAN WASH & DRY
Land Type	Private		
Evaluation Identifier	004	Evaluation Start Date	1/15/2001 12:00:00 AM
Evaluation Agency	State	Citizen Complaint Flag	No
Multimedia Inspection Flag	No	Sampling Flag	No
Not Subtitle C Flag	No	Evaluation Type Description	FOLLOW-UP INSPECTION
Evaluation Responsible Person	COCWJ	Handler Name	SOLAR CLEAN WASH & DRY
Land Type	Private		
Evaluation Identifier	001	Evaluation Start Date	1/15/2001 12:00:00 AM
Evaluation Agency	State	Citizen Complaint Flag	No
Multimedia Inspection Flag	No	Sampling Flag	No
Not Subtitle C Flag	No	Evaluation Type Description	FOCUSED COMPLIANCE INSPECTION
Focus Area	CRR	Focus Area Description	CORRECTIVE ACTION REVIEW
Evaluation Responsible Person	COCWJ	Handler Name	SOLAR CLEAN WASH & DRY
Land Type	Private		
Evaluation Identifier	003	Evaluation Start Date	1/15/2001 12:00:00 AM
Evaluation Agency	State	Citizen Complaint Flag	No
Multimedia	No	Sampling Flag	No



EnviroCheck Radius Search Report

Surrounding Sites Details

Inspection Flag			
Not Subtitle C Flag	No	Evaluation Type Description	FOCUSED COMPLIANCE INSPECTION
Focus Area	CRR	Focus Area Description	CORRECTIVE ACTION REVIEW
Evaluation Responsible Person	COCWJ	Handler Name	SOLAR CLEAN WASH & DRY
Land Type	Private		
Evaluation Identifier	002	Evaluation Start Date	1/15/2001 12:00:00 AM
Evaluation Agency	State	Citizen Complaint Flag	No
Multimedia Inspection Flag	No	Sampling Flag	No
Not Subtitle C Flag	No	Evaluation Type Description	FOLLOW-UP INSPECTION
Evaluation Responsible Person	COCWJ	Handler Name	SOLAR CLEAN WASH & DRY
Land Type	Private		
Evaluation Identifier	002	Evaluation Start Date	10/20/2000 12:00:00 AM
Evaluation Agency	State	Citizen Complaint Flag	No
Multimedia Inspection Flag	No	Sampling Flag	No
Not Subtitle C Flag	No	Evaluation Type Description	FOLLOW-UP INSPECTION
Evaluation Responsible Person	COCWJ	Handler Name	SOLAR CLEAN WASH & DRY
Land Type	Private		
Evaluation Identifier	001	Evaluation Start Date	10/20/2000 12:00:00 AM
Evaluation Agency	State	Citizen Complaint Flag	No
Multimedia Inspection Flag	No	Sampling Flag	No
Not Subtitle C Flag	No	Evaluation Type Description	FOCUSED COMPLIANCE INSPECTION
Focus Area	CRR	Focus Area Description	CORRECTIVE ACTION REVIEW
Evaluation Responsible Person	COCWJ	Handler Name	SOLAR CLEAN WASH & DRY
Land Type	Private		
Evaluation Identifier	002	Evaluation Start Date	12/22/1999 12:00:00 AM
Evaluation Agency	State	Citizen Complaint Flag	No
Multimedia Inspection Flag	No	Sampling Flag	No



EnviroCheck Radius Search Report

Surrounding Sites Details

Not Subtitle C Flag	No	Evaluation Type Description	FOLLOW-UP INSPECTION
Evaluation Responsible Person	COCWJ	Handler Name	SOLAR CLEAN WASH & DRY
Land Type	Private		
Evaluation Identifier	001	Evaluation Start Date	12/22/1999 12:00:00 AM
Evaluation Agency	State	Citizen Complaint Flag	No
Multimedia Inspection Flag	No	Sampling Flag	No
Not Subtitle C Flag	No	Evaluation Type Description	FOCUSED COMPLIANCE INSPECTION
Focus Area	CRR	Focus Area Description	CORRECTIVE ACTION REVIEW
Evaluation Responsible Person	COCWJ	Handler Name	SOLAR CLEAN WASH & DRY
Land Type	Private		
Evaluation Identifier	002	Evaluation Start Date	10/21/1999 12:00:00 AM
Evaluation Agency	State	Citizen Complaint Flag	No
Multimedia Inspection Flag	No	Sampling Flag	No
Not Subtitle C Flag	No	Evaluation Type Description	FOLLOW-UP INSPECTION
Evaluation Responsible Person	COCWJ	Handler Name	SOLAR CLEAN WASH & DRY
Land Type	Private		
Evaluation Identifier	001	Evaluation Start Date	10/21/1999 12:00:00 AM
Evaluation Agency	State	Citizen Complaint Flag	No
Multimedia Inspection Flag	No	Sampling Flag	No
Not Subtitle C Flag	No	Evaluation Type Description	FOCUSED COMPLIANCE INSPECTION
Focus Area	CRR	Focus Area Description	CORRECTIVE ACTION REVIEW
Evaluation Responsible Person	COCWJ	Handler Name	SOLAR CLEAN WASH & DRY
Land Type	Private		
Evaluation Identifier	001	Evaluation Start Date	4/22/1998 12:00:00 AM
Evaluation Agency	State	Citizen Complaint Flag	No
Multimedia Inspection Flag	No	Sampling Flag	No
Not Subtitle C Flag	No	Evaluation Type	CORRECTIVE ACTION COMPLIANCE



EnviroCheck Radius Search Report

Surrounding Sites Details

Evaluation Responsible Person	COCWJ	Description	EVALUATION
Land Type	Private	Handler Name	SOLAR CLEAN WASH & DRY
Evaluation Identifier	001	Evaluation Start Date	3/10/1998 12:00:00 AM
Evaluation Agency	State	Citizen Complaint Flag	No
Multimedia Inspection Flag	No	Sampling Flag	No
Not Subtitle C Flag	No	Evaluation Type Description	FOCUSED COMPLIANCE INSPECTION
Focus Area	CRR	Focus Area Description	CORRECTIVE ACTION REVIEW
Evaluation Responsible Person	COCWJ	Handler Name	SOLAR CLEAN WASH & DRY
Land Type	Private		
Evaluation Identifier	001	Evaluation Start Date	6/10/1997 12:00:00 AM
Evaluation Agency	State	Citizen Complaint Flag	No
Multimedia Inspection Flag	No	Sampling Flag	No
Not Subtitle C Flag	No	Evaluation Type Description	FOCUSED COMPLIANCE INSPECTION
Focus Area	CRR	Focus Area Description	CORRECTIVE ACTION REVIEW
Evaluation Responsible Person	COCWJ	Handler Name	SOLAR CLEAN WASH & DRY
Land Type	Private	Violation Determined By Agency	State
Violation Type	264.S	Violation Short Description	TSD - Corrective Action for SWMUs
Former Citation	SR - 100.10	Violation Determined Date	5/27/1999 12:00:00 AM
Actual Return To Compliance Date	5/27/1999 12:00:00 AM	Return To Compliance Qualifier	Documented
Violation Responsible Agency	State	Enforcement Identifier	000
Enforcement Action Date	5/27/1999 12:00:00 AM	Enforcement Agency	State
Attorney	CODKR	Corrective Action Component Flag	No
Enforcement Type Description	FINAL 3008(H) I.S. CA ORDER	Enforcement Responsible Person	COCWJ
Evaluation Identifier	001	Evaluation Start Date	4/8/1997 12:00:00 AM
Evaluation Agency	State	Citizen Complaint Flag	No



EnviroCheck Radius Search Report

Surrounding Sites Details

Multimedia Inspection Flag	No	Sampling Flag	No
Not Subtitle C Flag	No	Evaluation Type Description	FOCUSED COMPLIANCE INSPECTION
Focus Area	CRR	Focus Area Description	CORRECTIVE ACTION REVIEW
Evaluation Responsible Person	COCWJ	Handler Name	SOLAR CLEAN WASH & DRY
Land Type	Private		

Correct Events

There were a total of 2344 records in the Correct Events table. We are only displaying 50 of those in this report in order to keep the size of this report manageable. If you would like the full site record, please contact the responsible regulatory agency noted above.

Area Name	GROUNDWATER	Corrective Action Event Code	Corrective Action Process Terminated - Remedial Activities Completed
Actual Date Of Event	1/18/2017 12:00:00 AM	Event Sequence Number	1
Area Sequence Number	2	Facility Wide Indicator	No
Corrective Action Event Description	CA PROCESS IS TERMINATED-REMEDIAL ACTIVITIES COMPLETE		

Area Name	INDOOR AIR - MALL	Corrective Action Event Code	Corrective Action Process Terminated - Remedial Activities Completed
Actual Date Of Event	1/18/2017 12:00:00 AM	Event Sequence Number	1
Area Sequence Number	4	Facility Wide Indicator	No
Corrective Action Event Description	INVESTIGATION WORKPLAN APPROVED		

Area Name	GROUNDWATER	Corrective Action Event Code	Corrective Action Process Terminated - Remedial Activities Completed
Actual Date Of Event	1/18/2017 12:00:00 AM	Event Sequence Number	1
Area Sequence Number	2	Facility Wide Indicator	No
Corrective Action Event Description	RFA INITIATION		

Area Name	INDOOR AIR - MALL	Corrective Action Event Code	Corrective Action Process Terminated - Remedial Activities Completed
Actual Date Of Event	1/18/2017 12:00:00 AM	Event Sequence Number	1
Area Sequence Number	4	Facility Wide Indicator	No
Corrective Action Event Description	INVESTIGATION IMPOSITION		

EnviroCheck Radius Search Report

Surrounding Sites Details

Area Name	SOILS	Corrective Action Event Code	Corrective Action Process Terminated - Remedial Activities Completed
Actual Date Of Event	1/18/2017 12:00:00 AM	Event Sequence Number	1
Area Sequence Number	1	Facility Wide Indicator	No
Corrective Action Event Description	HUMAN EXPOSURES CONTROLLED DETERMINATION-YES, APPLICABLE AS OF THIS DATE		
Area Name	GROUNDWATER	Corrective Action Event Code	Corrective Action Process Terminated - Remedial Activities Completed
Actual Date Of Event	1/18/2017 12:00:00 AM	Event Sequence Number	1
Area Sequence Number	2	Facility Wide Indicator	No
Corrective Action Event Description	REMEDY DECISION		
Area Name	SOILS	Corrective Action Event Code	Corrective Action Process Terminated - Remedial Activities Completed
Actual Date Of Event	1/18/2017 12:00:00 AM	Event Sequence Number	1
Area Sequence Number	1	Facility Wide Indicator	No
Corrective Action Event Description	OTHER SUPPLEMENTAL INFORMATION REQUESTED		
Area Name	GROUNDWATER	Corrective Action Event Code	Corrective Action Process Terminated - Remedial Activities Completed
Actual Date Of Event	1/18/2017 12:00:00 AM	Event Sequence Number	1
Area Sequence Number	2	Facility Wide Indicator	No
Corrective Action Event Description	INVESTIGATION IMPOSITION		
Area Name	GROUNDWATER	Corrective Action Event Code	Corrective Action Process Terminated - Remedial Activities Completed
Actual Date Of Event	1/18/2017 12:00:00 AM	Event Sequence Number	1
Area Sequence Number	2	Facility Wide Indicator	No
Corrective Action Event Description	OTHER IMPOSED - OPERATION AND MAINTENANCE		
Area Name	GROUNDWATER	Corrective Action Event Code	Corrective Action Process Terminated - Remedial Activities Completed
Actual Date Of Event	1/18/2017 12:00:00 AM	Event Sequence Number	1
Area Sequence Number	2	Facility Wide Indicator	No
Corrective Action Event Description	OTHER SUPPLEMENTAL INFORMATION ADEQUATE - OPERATION AND		



EnviroCheck Radius Search Report

Surrounding Sites Details

	MAINTENANCE		
Area Name	SOILS	Corrective Action Event Code	Corrective Action Process Terminated - Remedial Activities Completed
Actual Date Of Event	1/18/2017 12:00:00 AM	Event Sequence Number	1
Area Sequence Number	1	Facility Wide Indicator	No
Corrective Action Event Description	OTHER WORKPLAN RECEIVED		
Area Name	GROUNDWATER	Corrective Action Event Code	Corrective Action Process Terminated - Remedial Activities Completed
Actual Date Of Event	1/18/2017 12:00:00 AM	Event Sequence Number	1
Area Sequence Number	2	Facility Wide Indicator	No
Corrective Action Event Description	OTHER WORKPLAN RECEIVED		
Area Name	GROUNDWATER	Corrective Action Event Code	Corrective Action Process Terminated - Remedial Activities Completed
Actual Date Of Event	1/18/2017 12:00:00 AM	Event Sequence Number	1
Area Sequence Number	2	Facility Wide Indicator	No
Corrective Action Event Description	OTHER PROGRESS REPORT RECEIVED		
Area Name	SOILS	Corrective Action Event Code	Corrective Action Process Terminated - Remedial Activities Completed
Actual Date Of Event	1/18/2017 12:00:00 AM	Event Sequence Number	1
Area Sequence Number	1	Facility Wide Indicator	No
Corrective Action Event Description	CORRECTIVE MEASURES REPORT RECEIVED		
Area Name	GROUNDWATER	Corrective Action Event Code	Corrective Action Process Terminated - Remedial Activities Completed
Actual Date Of Event	1/18/2017 12:00:00 AM	Event Sequence Number	1
Area Sequence Number	2	Facility Wide Indicator	No
Corrective Action Event Description	OTHER WORKPLAN RECEIVED - OPERATION AND MAINTENANCE		
Area Name	SOILS	Corrective Action Event Code	Corrective Action Process Terminated - Remedial Activities Completed
Actual Date Of Event	1/18/2017 12:00:00 AM	Event Sequence Number	1
Area Sequence Number	1	Facility Wide Indicator	No
Corrective Action	INVESTIGATION COMPLETE		



EnviroCheck Radius Search Report

Surrounding Sites Details

Event Description

Area Name	INDOOR AIR - RESIDUES	Corrective Action Event Code	Corrective Action Process Terminated - Remedial Activities Completed
Actual Date Of Event	1/18/2017 12:00:00 AM	Event Sequence Number	1
Area Sequence Number	3	Facility Wide Indicator	No
Corrective Action Event Description	INVESTIGATION IMPOSITION		

Area Name	SOILS	Corrective Action Event Code	Corrective Action Process Terminated - Remedial Activities Completed
Actual Date Of Event	1/18/2017 12:00:00 AM	Event Sequence Number	1
Area Sequence Number	1	Facility Wide Indicator	No
Corrective Action Event Description	OTHER SUPPLEMENTAL INFORMATION ADEQUATE		

Area Name	GROUNDWATER	Corrective Action Event Code	Corrective Action Process Terminated - Remedial Activities Completed
Actual Date Of Event	1/18/2017 12:00:00 AM	Event Sequence Number	1
Area Sequence Number	2	Facility Wide Indicator	No
Corrective Action Event Description	RELEASE TO GW CONTROLLED DETERMINATION-FACILITY DOES NOT MEET DEFINITION		

Area Name	SOILS	Corrective Action Event Code	Corrective Action Process Terminated - Remedial Activities Completed
Actual Date Of Event	1/18/2017 12:00:00 AM	Event Sequence Number	1
Area Sequence Number	1	Facility Wide Indicator	No
Corrective Action Event Description	RELEASE TO GW CONTROLLED DETERMINATION-FACILITY DOES NOT MEET DEFINITION		

Area Name	SOILS	Corrective Action Event Code	Corrective Action Process Terminated - Remedial Activities Completed
Actual Date Of Event	1/18/2017 12:00:00 AM	Event Sequence Number	1
Area Sequence Number	1	Facility Wide Indicator	No
Corrective Action Event Description	CMS WORKPLAN APPROVED		

Area Name	SOILS	Corrective Action Event Code	Corrective Action Process Terminated - Remedial Activities Completed
Actual Date Of Event	1/18/2017 12:00:00 AM	Event Sequence Number	1
Area Sequence	1	Facility Wide	No



EnviroCheck Radius Search Report

Surrounding Sites Details

Number		Indicator	
Corrective Action Event Description	INVESTIGATION IMPOSITION		
Area Name	GROUNDWATER	Corrective Action Event Code	Corrective Action Process Terminated - Remedial Activities Completed
Actual Date Of Event	1/18/2017 12:00:00 AM	Event Sequence Number	1
Area Sequence Number	2	Facility Wide Indicator	No
Corrective Action Event Description	AREA OF CONCERN		
Area Name	GROUNDWATER	Corrective Action Event Code	Corrective Action Process Terminated - Remedial Activities Completed
Actual Date Of Event	1/18/2017 12:00:00 AM	Event Sequence Number	1
Area Sequence Number	2	Facility Wide Indicator	No
Corrective Action Event Description	OTHER WORKPLAN APPROVED		
Area Name	GROUNDWATER	Corrective Action Event Code	CA834OM
Actual Date Of Event	1/18/2017 12:00:00 AM	Event Sequence Number	18
Area Sequence Number	2	Facility Wide Indicator	No
Corrective Action Event Description	OTHER REPORT APPROVED		
Area Name	SOILS	Corrective Action Event Code	Corrective Action Process Terminated - Remedial Activities Completed
Actual Date Of Event	1/18/2017 12:00:00 AM	Event Sequence Number	1
Area Sequence Number	1	Facility Wide Indicator	No
Corrective Action Event Description	CORRECTIVE MEASURES DESIGN APPROVED		
Area Name	GROUNDWATER	Corrective Action Event Code	Corrective Action Process Terminated - Remedial Activities Completed
Actual Date Of Event	1/18/2017 12:00:00 AM	Event Sequence Number	1
Area Sequence Number	2	Facility Wide Indicator	No
Corrective Action Event Description	CORRECTIVE MEASURES DESIGN APPROVED		
Area Name	SOILS	Corrective Action Event Code	Corrective Action Process Terminated - Remedial Activities Completed
Actual Date Of Event	1/18/2017 12:00:00 AM	Event Sequence Number	1
Area Sequence	1	Facility Wide	No



EnviroCheck Radius Search Report

Surrounding Sites Details

Number		Indicator	
Corrective Action Event Description	NOTICE OF CONTAMINATION		
Area Name	SOILS	Corrective Action Event Code	Corrective Action Process Terminated - Remedial Activities Completed
Actual Date Of Event	1/18/2017 12:00:00 AM	Event Sequence Number	1
Area Sequence Number	1	Facility Wide Indicator	No
Corrective Action Event Description	STABILIZATION MEASURES EVALUATION-FACILITY IS AMENABLE TO STABILIZATION		
Area Name	ENTIRE FACILITY	Corrective Action Event Code	Corrective Action Process Terminated - Remedial Activities Completed
Actual Date Of Event	1/18/2017 12:00:00 AM	Event Sequence Number	1
Area Sequence Number	5	Facility Wide Indicator	Yes
Corrective Action Event Description	OTHER REPORT APPROVED		
Area Name	SOILS	Corrective Action Event Code	Corrective Action Process Terminated - Remedial Activities Completed
Actual Date Of Event	1/18/2017 12:00:00 AM	Event Sequence Number	1
Area Sequence Number	1	Facility Wide Indicator	No
Corrective Action Event Description	AREA OF CONCERN		
Area Name	GROUNDWATER	Corrective Action Event Code	Corrective Action Process Terminated - Remedial Activities Completed
Actual Date Of Event	1/18/2017 12:00:00 AM	Event Sequence Number	1
Area Sequence Number	2	Facility Wide Indicator	No
Corrective Action Event Description	OTHER SUPPLEMENTAL INFORMATION REQUESTED		
Area Name	GROUNDWATER	Corrective Action Event Code	Corrective Action Process Terminated - Remedial Activities Completed
Actual Date Of Event	1/18/2017 12:00:00 AM	Event Sequence Number	1
Area Sequence Number	2	Facility Wide Indicator	No
Corrective Action Event Description	OTHER PROGRESS REPORT RECEIVED - TREATABILITY STUDY		
Area Name	INDOOR AIR - RESIDUES	Corrective Action Event Code	Corrective Action Process Terminated - Remedial Activities Completed
Actual Date Of Event	1/18/2017 12:00:00 AM	Event Sequence Number	1



EnviroCheck Radius Search Report

Surrounding Sites Details

Area Sequence Number	3	Facility Wide Indicator	No
Corrective Action Event Description	INVESTIGATION WORKPLAN APPROVED		
Area Name	ENTIRE FACILITY	Corrective Action Event Code	Corrective Action Process Terminated - Remedial Activities Completed
Actual Date Of Event	1/18/2017 12:00:00 AM	Event Sequence Number	1
Area Sequence Number	5	Facility Wide Indicator	Yes
Corrective Action Event Description	PETITION FOR NO FUR. ACTION RECEIPT DATE		
Area Name	SOILS	Corrective Action Event Code	Corrective Action Process Terminated - Remedial Activities Completed
Actual Date Of Event	1/18/2017 12:00:00 AM	Event Sequence Number	1
Area Sequence Number	1	Facility Wide Indicator	No
Corrective Action Event Description	CMS IMPOSITION		
Area Name	GROUNDWATER	Corrective Action Event Code	Corrective Action Process Terminated - Remedial Activities Completed
Actual Date Of Event	1/18/2017 12:00:00 AM	Event Sequence Number	1
Area Sequence Number	2	Facility Wide Indicator	No
Corrective Action Event Description	CMS IMPOSITION		
Area Name	ENTIRE FACILITY	Corrective Action Event Code	Corrective Action Process Terminated - Remedial Activities Completed
Actual Date Of Event	1/18/2017 12:00:00 AM	Event Sequence Number	1
Area Sequence Number	5	Facility Wide Indicator	Yes
Corrective Action Event Description	INTERIM DECISION FOR NO FURTHER ACTION		
Area Name	ENTIRE FACILITY	Corrective Action Event Code	Corrective Action Process Terminated - Remedial Activities Completed
Actual Date Of Event	1/18/2017 12:00:00 AM	Event Sequence Number	1
Area Sequence Number	5	Facility Wide Indicator	Yes
Corrective Action Event Description	INVESTIGATION IMPOSITION		
Area Name	GROUNDWATER	Corrective Action Event Code	Corrective Action Process Terminated - Remedial Activities Completed
Actual Date Of Event	1/18/2017 12:00:00 AM	Event Sequence Number	1

EnviroCheck Radius Search Report

Surrounding Sites Details

Area Sequence Number	2	Facility Wide Indicator	No
Corrective Action Event Description	CMS WORKPLAN APPROVED		
Area Name	ENTIRE FACILITY	Corrective Action Event Code	Corrective Action Process Terminated - Remedial Activities Completed
Actual Date Of Event	1/18/2017 12:00:00 AM	Event Sequence Number	1
Area Sequence Number	5	Facility Wide Indicator	Yes
Corrective Action Event Description	CA PROCESS IS TERMINATED-REMEDIAL ACTIVITIES COMPLETE		
Area Name	GROUNDWATER	Corrective Action Event Code	Corrective Action Process Terminated - Remedial Activities Completed
Actual Date Of Event	1/18/2017 12:00:00 AM	Event Sequence Number	1
Area Sequence Number	2	Facility Wide Indicator	No
Corrective Action Event Description	NOTICE OF CONTAMINATION		
Area Name	GROUNDWATER	Corrective Action Event Code	Corrective Action Process Terminated - Remedial Activities Completed
Actual Date Of Event	1/18/2017 12:00:00 AM	Event Sequence Number	1
Area Sequence Number	2	Facility Wide Indicator	No
Corrective Action Event Description	OTHER REPORT RECEIVED		
Area Name	ENTIRE FACILITY	Corrective Action Event Code	Corrective Action Process Terminated - Remedial Activities Completed
Actual Date Of Event	1/18/2017 12:00:00 AM	Event Sequence Number	1
Area Sequence Number	5	Facility Wide Indicator	Yes
Corrective Action Event Description	DETERMINATION OF NEED FOR AN INVESTIGATION-INVESTIGATION IS NECESSARY		
Area Name	ENTIRE FACILITY	Corrective Action Event Code	CA834OM
Actual Date Of Event	1/18/2017 12:00:00 AM	Event Sequence Number	18
Area Sequence Number	5	Facility Wide Indicator	Yes
Corrective Action Event Description	OTHER REPORT APPROVED		
Area Name	SOILS	Corrective Action Event Code	Corrective Action Process Terminated - Remedial Activities Completed
Actual Date Of	1/18/2017 12:00:00 AM	Event Sequence	1



EnviroCheck Radius Search Report

Surrounding Sites Details

Event		Number	
Area Sequence Number	1	Facility Wide Indicator	No
Corrective Action Event Description	STABILIZATION/INTERIM MEASURES DECISION-PRIMARY MEAS IS SOURCE REMOVL &/OR TRT		
Area Name	GROUNDWATER	Corrective Action Event Code	Corrective Action Process Terminated - Remedial Activities Completed
Actual Date Of Event	1/18/2017 12:00:00 AM	Event Sequence Number	1
Area Sequence Number	2	Facility Wide Indicator	No
Corrective Action Event Description	STABILIZATION MEASURES EVALUATION-FACILITY IS AMENABLE TO STABILIZATION		
Area Name	GROUNDWATER	Corrective Action Event Code	Corrective Action Process Terminated - Remedial Activities Completed
Actual Date Of Event	1/18/2017 12:00:00 AM	Event Sequence Number	1
Area Sequence Number	2	Facility Wide Indicator	No
Corrective Action Event Description	INVESTIGATION COMPLETE		
Area Name	GROUNDWATER	Corrective Action Event Code	Corrective Action Process Terminated - Remedial Activities Completed
Actual Date Of Event	1/18/2017 12:00:00 AM	Event Sequence Number	1
Area Sequence Number	2	Facility Wide Indicator	No
Corrective Action Event Description	OTHER REPORT APPROVED		
Area Name	GROUNDWATER	Corrective Action Event Code	Corrective Action Process Terminated - Remedial Activities Completed
Actual Date Of Event	1/18/2017 12:00:00 AM	Event Sequence Number	1
Area Sequence Number	2	Facility Wide Indicator	No
Corrective Action Event Description	OTHER SUPPLEMENTAL INFORMATION RECEIVED		

Authority Data

There were a total of 90 records in the Authority Data table. We are only displaying 50 of those in this report in order to keep the size of this report manageable. If you would like the full site record, please contact the responsible regulatory agency noted above.

Effective Date	3/31/1997 12:00:00 AM	Responsible Agency	State
Issuance Date	3/31/1997 12:00:00 AM	Authority Responsible Agency	State

EnviroCheck Radius Search Report

Surrounding Sites Details

Authority Owner	HQ	Authority Type Description	Voluntary CA
Event Sequence Number	1	Corrective Action Event Description	AREA OF CONCERN
Effective Date	3/31/1997 12:00:00 AM	Responsible Agency	State
Issuance Date	3/31/1997 12:00:00 AM	Authority Responsible Agency	State
Authority Owner	HQ	Authority Type Description	Voluntary CA
Event Sequence Number	1	Corrective Action Event Description	OTHER WORKPLAN APPROVED
Effective Date	3/31/1997 12:00:00 AM	Responsible Agency	State
Issuance Date	3/31/1997 12:00:00 AM	Authority Responsible Agency	State
Authority Owner	HQ	Authority Type Description	Voluntary CA
Event Sequence Number	1	Corrective Action Event Description	CORRECTIVE MEASURES REPORT RECEIVED
Effective Date	3/31/1997 12:00:00 AM	Responsible Agency	State
Issuance Date	3/31/1997 12:00:00 AM	Authority Responsible Agency	State
Authority Owner	HQ	Authority Type Description	Voluntary CA
Event Sequence Number	1	Corrective Action Event Description	OTHER IMPOSED - OPERATION AND MAINTENANCE
Effective Date	3/31/1997 12:00:00 AM	Responsible Agency	State
Issuance Date	3/31/1997 12:00:00 AM	Authority Responsible Agency	State
Authority Owner	HQ	Authority Type Description	Voluntary CA
Event Sequence Number	1	Corrective Action Event Description	OTHER WORKPLAN RECEIVED - OPERATION AND MAINTENANCE
Effective Date	3/31/1997 12:00:00 AM	Responsible Agency	State
Issuance Date	3/31/1997 12:00:00 AM	Authority Responsible Agency	State
Authority Owner	HQ	Authority Type Description	Voluntary CA
Event Sequence Number	1	Corrective Action Event Description	OTHER WORKPLAN RECEIVED
Effective Date	3/31/1997 12:00:00 AM	Responsible Agency	State
Issuance Date	3/31/1997 12:00:00 AM	Authority Responsible Agency	State
Authority Owner	HQ	Authority Type Description	Voluntary CA
Event Sequence	1	Corrective Action	OTHER SUPPLEMENTAL INFORMATION



EnviroCheck Radius Search Report

Surrounding Sites Details

Number	Event Description	REQUESTED
Effective Date 3/31/1997 12:00:00 AM Issuance Date 3/31/1997 12:00:00 AM Authority Owner HQ Event Sequence Number 1	Responsible Agency State Authority Responsible Agency State Authority Type Description Voluntary CA Corrective Action Event Description OTHER SUPPLEMENTAL INFORMATION RECEIVED	
Effective Date 3/31/1997 12:00:00 AM Issuance Date 3/31/1997 12:00:00 AM Authority Owner HQ Event Sequence Number 1	Responsible Agency State Authority Responsible Agency State Authority Type Description Voluntary CA Corrective Action Event Description OTHER SUPPLEMENTAL INFORMATION RECEIVED	
Effective Date 3/31/1997 12:00:00 AM Issuance Date 3/31/1997 12:00:00 AM Authority Owner HQ Event Sequence Number 1	Responsible Agency State Authority Responsible Agency State Authority Type Description Voluntary CA Corrective Action Event Description OTHER SUPPLEMENTAL INFORMATION ADEQUATE	
Effective Date 3/31/1997 12:00:00 AM Issuance Date 3/31/1997 12:00:00 AM Authority Owner HQ Event Sequence Number 1	Responsible Agency State Authority Responsible Agency State Authority Type Description Voluntary CA Corrective Action Event Description OTHER SUPPLEMENTAL INFORMATION ADEQUATE - OPERATION AND MAINTENANCE	
Effective Date 3/31/1997 12:00:00 AM Issuance Date 3/31/1997 12:00:00 AM Authority Owner HQ Event Sequence Number 1	Responsible Agency State Authority Responsible Agency State Authority Type Description Voluntary CA Corrective Action Event Description OTHER REPORT RECEIVED	
Effective Date 3/31/1997 12:00:00 AM Issuance Date 3/31/1997 12:00:00 AM Authority Owner HQ Event Sequence Number 1	Responsible Agency State Authority Responsible Agency State Authority Type Description Voluntary CA Corrective Action Event Description OTHER REPORT RECEIVED	

EnviroCheck Radius Search Report

Surrounding Sites Details

Effective Date	3/31/1997 12:00:00 AM	Responsible Agency	State
Issuance Date	3/31/1997 12:00:00 AM	Authority Responsible Agency	State
Authority Owner	HQ	Authority Type Description	Voluntary CA
Event Sequence Number	1	Corrective Action Event Description	OTHER PROGRESS REPORT RECEIVED
Effective Date	3/31/1997 12:00:00 AM	Responsible Agency	State
Issuance Date	3/31/1997 12:00:00 AM	Authority Responsible Agency	State
Authority Owner	HQ	Authority Type Description	Voluntary CA
Event Sequence Number	1	Corrective Action Event Description	OTHER PROGRESS REPORT RECEIVED
Effective Date	3/31/1997 12:00:00 AM	Responsible Agency	State
Issuance Date	3/31/1997 12:00:00 AM	Authority Responsible Agency	State
Authority Owner	HQ	Authority Type Description	Voluntary CA
Event Sequence Number	1	Corrective Action Event Description	OTHER PROGRESS REPORT RECEIVED - TREATABILITY STUDY
Effective Date	3/31/1997 12:00:00 AM	Responsible Agency	State
Issuance Date	3/31/1997 12:00:00 AM	Authority Responsible Agency	State
Authority Owner	HQ	Authority Type Description	Voluntary CA
Event Sequence Number	1	Corrective Action Event Description	OTHER REPORT APPROVED
Effective Date	3/31/1997 12:00:00 AM	Responsible Agency	State
Issuance Date	3/31/1997 12:00:00 AM	Authority Responsible Agency	State
Authority Owner	HQ	Authority Type Description	Voluntary CA
Event Sequence Number	1	Corrective Action Event Description	OTHER REPORT APPROVED
Effective Date	3/31/1997 12:00:00 AM	Responsible Agency	State
Issuance Date	3/31/1997 12:00:00 AM	Authority Responsible Agency	State
Authority Owner	HQ	Authority Type Description	Voluntary CA
Event Sequence Number	1	Corrective Action Event Description	OTHER REPORT APPROVED
Effective Date	3/31/1997 12:00:00 AM	Responsible Agency	State
Issuance Date	3/31/1997 12:00:00 AM	Authority	State



EnviroCheck Radius Search Report

Surrounding Sites Details

Authority Owner	HQ	Responsible Agency	
Event Sequence Number	1	Authority Type Description	Voluntary CA
Effective Date	3/31/1997 12:00:00 AM	Corrective Action Event Description	RFA INITIATION
Issuance Date	3/31/1997 12:00:00 AM	Responsible Agency	State
Authority Owner	HQ	Authority Responsible Agency	State
Event Sequence Number	1	Authority Type Description	Voluntary CA
Effective Date	3/31/1997 12:00:00 AM	Corrective Action Event Description	NOTICE OF CONTAMINATION
Issuance Date	3/31/1997 12:00:00 AM	Responsible Agency	State
Authority Owner	HQ	Authority Responsible Agency	State
Event Sequence Number	1	Authority Type Description	Voluntary CA
Effective Date	3/31/1997 12:00:00 AM	Corrective Action Event Description	DETERMINATION OF NEED FOR AN INVESTIGATION-INVESTIGATION IS NECESSARY
Issuance Date	3/31/1997 12:00:00 AM	Responsible Agency	State
Authority Owner	HQ	Authority Responsible Agency	State
Event Sequence Number	1	Authority Type Description	Voluntary CA
Effective Date	3/31/1997 12:00:00 AM	Corrective Action Event Description	INVESTIGATION IMPOSITION
Issuance Date	3/31/1997 12:00:00 AM	Responsible Agency	State
Authority Owner	HQ	Authority Responsible Agency	State
Event Sequence Number	1	Authority Type Description	Voluntary CA
Effective Date	3/31/1997 12:00:00 AM	Corrective Action Event Description	INVESTIGATION WORKPLAN APPROVED
Issuance Date	3/31/1997 12:00:00 AM	Responsible Agency	State
Authority Owner	HQ	Authority Responsible Agency	State
Event Sequence Number	1	Authority Type Description	Voluntary CA
Effective Date	3/31/1997 12:00:00 AM	Corrective Action Event Description	INVESTIGATION COMPLETE
Issuance Date	3/31/1997 12:00:00 AM	Responsible Agency	State
Authority Owner	HQ	Authority Responsible Agency	State
Authority Owner	HQ	Authority Type	Voluntary CA



EnviroCheck Radius Search Report

Surrounding Sites Details

		Description	
Event Sequence Number	1	Corrective Action Event Description	STABILIZATION MEASURES EVALUATION-FACILITY IS AMENABLE TO STABILIZATION
Effective Date	3/31/1997 12:00:00 AM	Responsible Agency	State
Issuance Date	3/31/1997 12:00:00 AM	Authority Responsible Agency	State
Authority Owner	HQ	Authority Type Description	Voluntary CA
Event Sequence Number	1	Corrective Action Event Description	CMS IMPOSITION
Effective Date	3/31/1997 12:00:00 AM	Responsible Agency	State
Issuance Date	3/31/1997 12:00:00 AM	Authority Responsible Agency	State
Authority Owner	HQ	Authority Type Description	Voluntary CA
Event Sequence Number	1	Corrective Action Event Description	CMS WORKPLAN APPROVED
Effective Date	3/31/1997 12:00:00 AM	Responsible Agency	State
Issuance Date	3/31/1997 12:00:00 AM	Authority Responsible Agency	State
Authority Owner	HQ	Authority Type Description	Voluntary CA
Event Sequence Number	1	Corrective Action Event Description	PETITION FOR NO FUR. ACTION RECEIPT DATE
Effective Date	3/31/1997 12:00:00 AM	Responsible Agency	State
Issuance Date	3/31/1997 12:00:00 AM	Authority Responsible Agency	State
Authority Owner	HQ	Authority Type Description	Voluntary CA
Event Sequence Number	1	Corrective Action Event Description	INTERIM DECISION FOR NO FURTHER ACTION
Effective Date	3/31/1997 12:00:00 AM	Responsible Agency	State
Issuance Date	3/31/1997 12:00:00 AM	Authority Responsible Agency	State
Authority Owner	HQ	Authority Type Description	Voluntary CA
Event Sequence Number	1	Corrective Action Event Description	REMEDY DECISION
Effective Date	3/31/1997 12:00:00 AM	Responsible Agency	State
Issuance Date	3/31/1997 12:00:00 AM	Authority Responsible Agency	State
Authority Owner	HQ	Authority Type Description	Voluntary CA
Event Sequence	1	Corrective Action	CORRECTIVE MEASURES DESIGN

EnviroCheck Radius Search Report

Surrounding Sites Details

Number		Event Description	APPROVED
Effective Date	3/31/1997 12:00:00 AM	Responsible Agency	State
Issuance Date	3/31/1997 12:00:00 AM	Authority Responsible Agency	State
Authority Owner	HQ	Authority Type Description	Voluntary CA
Event Sequence Number	1	Corrective Action Event Description	STABILIZATION/INTERIM MEASURES DECISION-PRIMARY MEAS IS SOURCE REMOVL &/OR TRT
Effective Date	3/31/1997 12:00:00 AM	Responsible Agency	State
Issuance Date	3/31/1997 12:00:00 AM	Authority Responsible Agency	State
Authority Owner	HQ	Authority Type Description	Voluntary CA
Event Sequence Number	1	Corrective Action Event Description	HUMAN EXPOSURES CONTROLLED DETERMINATION-YES, APPLICABLE AS OF THIS DATE
Effective Date	3/31/1997 12:00:00 AM	Responsible Agency	State
Issuance Date	3/31/1997 12:00:00 AM	Authority Responsible Agency	State
Authority Owner	HQ	Authority Type Description	Voluntary CA
Event Sequence Number	1	Corrective Action Event Description	RELEASE TO GW CONTROLLED DETERMINATION-FACILITY DOES NOT MEET DEFINITION
Effective Date	3/31/1997 12:00:00 AM	Responsible Agency	State
Issuance Date	3/31/1997 12:00:00 AM	Authority Responsible Agency	State
Authority Owner	HQ	Authority Type Description	Voluntary CA
Event Sequence Number	1	Corrective Action Event Description	CA PROCESS IS TERMINATED-REMEDIAL ACTIVITIES COMPLETE
Effective Date	3/31/1997 12:00:00 AM	Responsible Agency	State
Issuance Date	3/31/1997 12:00:00 AM	Authority Responsible Agency	State
Authority Owner	HQ	Authority Type Description	Voluntary CA
Event Sequence Number	10	Corrective Action Event Description	OTHER REPORT APPROVED
Effective Date	3/31/1997 12:00:00 AM	Responsible Agency	State
Issuance Date	3/31/1997 12:00:00 AM	Authority Responsible Agency	State
Authority Owner	HQ	Authority Type Description	Voluntary CA
Event Sequence	10	Corrective Action	OTHER REPORT RECEIVED



EnviroCheck Radius Search Report

Surrounding Sites Details

Number		Event Description	
Effective Date	3/31/1997 12:00:00 AM	Responsible Agency	State
Issuance Date	3/31/1997 12:00:00 AM	Authority Responsible Agency	State
Authority Owner	HQ	Authority Type Description	Voluntary CA
Event Sequence Number	11	Corrective Action Event Description	OTHER REPORT RECEIVED
Effective Date	3/31/1997 12:00:00 AM	Responsible Agency	State
Issuance Date	3/31/1997 12:00:00 AM	Authority Responsible Agency	State
Authority Owner	HQ	Authority Type Description	Voluntary CA
Event Sequence Number	11	Corrective Action Event Description	OTHER REPORT APPROVED
Effective Date	3/31/1997 12:00:00 AM	Responsible Agency	State
Issuance Date	3/31/1997 12:00:00 AM	Authority Responsible Agency	State
Authority Owner	HQ	Authority Type Description	Voluntary CA
Event Sequence Number	12	Corrective Action Event Description	OTHER REPORT APPROVED
Effective Date	3/31/1997 12:00:00 AM	Responsible Agency	State
Issuance Date	3/31/1997 12:00:00 AM	Authority Responsible Agency	State
Authority Owner	HQ	Authority Type Description	Voluntary CA
Event Sequence Number	12	Corrective Action Event Description	OTHER REPORT RECEIVED
Effective Date	3/31/1997 12:00:00 AM	Responsible Agency	State
Issuance Date	3/31/1997 12:00:00 AM	Authority Responsible Agency	State
Authority Owner	HQ	Authority Type Description	Voluntary CA
Event Sequence Number	13	Corrective Action Event Description	OTHER REPORT RECEIVED
Effective Date	3/31/1997 12:00:00 AM	Responsible Agency	State
Issuance Date	3/31/1997 12:00:00 AM	Authority Responsible Agency	State
Authority Owner	HQ	Authority Type Description	Voluntary CA
Event Sequence Number	13	Corrective Action Event Description	OTHER REPORT APPROVED



EnviroCheck Radius Search Report

Surrounding Sites Details

Effective Date	3/31/1997 12:00:00 AM	Responsible Agency	State
Issuance Date	3/31/1997 12:00:00 AM	Authority Responsible Agency	State
Authority Owner	HQ	Authority Type Description	Voluntary CA
Event Sequence Number	14	Corrective Action Event Description	OTHER REPORT APPROVED
Effective Date	3/31/1997 12:00:00 AM	Responsible Agency	State
Issuance Date	3/31/1997 12:00:00 AM	Authority Responsible Agency	State
Authority Owner	HQ	Authority Type Description	Voluntary CA
Event Sequence Number	14	Corrective Action Event Description	OTHER REPORT RECEIVED
Effective Date	3/31/1997 12:00:00 AM	Responsible Agency	State
Issuance Date	3/31/1997 12:00:00 AM	Authority Responsible Agency	State
Authority Owner	HQ	Authority Type Description	Voluntary CA
Event Sequence Number	15	Corrective Action Event Description	OTHER REPORT RECEIVED
Effective Date	3/31/1997 12:00:00 AM	Responsible Agency	State
Issuance Date	3/31/1997 12:00:00 AM	Authority Responsible Agency	State
Authority Owner	HQ	Authority Type Description	Voluntary CA
Event Sequence Number	15	Corrective Action Event Description	OTHER REPORT APPROVED
Effective Date	3/31/1997 12:00:00 AM	Responsible Agency	State
Issuance Date	3/31/1997 12:00:00 AM	Authority Responsible Agency	State
Authority Owner	HQ	Authority Type Description	Voluntary CA
Event Sequence Number	16	Corrective Action Event Description	OTHER REPORT RECEIVED
Effective Date	3/31/1997 12:00:00 AM	Responsible Agency	State
Issuance Date	3/31/1997 12:00:00 AM	Authority Responsible Agency	State
Authority Owner	HQ	Authority Type Description	Voluntary CA
Event Sequence Number	16	Corrective Action Event Description	OTHER REPORT APPROVED

Handler Information

EnviroCheck Radius Search Report

Surrounding Sites Details

Source Type	Implementer	Handler Sequence Number	1
Receive Date	19970408	Current Site Name	SOLAR CLEAN WASH & DRY
Non-Notifier	Non-notifier	Location City	PAGOSA SPRINGS
Location State	CO	Location Zip Code	81147
Location Country	US	Land Type	Private
Federal Waste Generator Owner	HQ	Federal Waste Generator	Not a generator, verified
Short Term Generator	No	Importer Activity	No
Mixed Waste Generator	No	Transporter Activity	No
Transfer Facility	No	Tsd Activity	No
Recycler Activity	No	Onsite Burner Exemption	No
Furnace Exemption	No	Underground Injection Activity	No
Receives Waste From Off-Site	No	Universal Waste Destination Facility	No
Used Oil Transporter	No	Used Oil Transfer Facility	No
Used Oil Processor	No	Used Oil Refiner	No
Used Oil Burner	No	Used Oil Market Burner	No
Used Oil Specification Marketer	No	Lqhuw	No
Current Record	Yes	Location Street	175 PAGOSA ST

North American Industry Classification System

Naics Description	DRYCLEANING AND LAUNDRY SERVICES (EXCEPT COIN-OPERATED)
--------------------------	---

Site Type

Handler Sequence Number	1	Current Site Name	SOLAR CLEAN WASH & DRY
Non-Notifier	Non-notifier	Receive Date	4/8/1997 12:00:00 AM
Region	08	Active Site Indicator	Not in a universe
Location Street Number	175	Location Street 1	PAGOSA ST
Location City	PAGOSA SPRINGS	Location State	CO
Location Zip Code	81147	Land Type	Private
Naics Code 1	DRYCLEANING AND LAUNDRY SERVICES (EXCEPT COIN-OPERATED)	In Handler Universes	No
In A Universe	Yes	Federal Waste Generator Code	Not a generator, verified
Generator Status Universe	Not a Generator	Short Term Generator	No
Importer Activity	No	Mixed Waste	No



EnviroCheck Radius Search Report

Surrounding Sites Details

Transporter Activity	No	Generator	
Recycler Activity	No	Transfer Facility	No
Furnace Exemption	No	Onsite Burner Exemption	No
Receives Waste From Off-Site	No	Underground Injection Activity	No
Universal Waste Destination Facility	No	Universal Waste	No
Active Site Federally Regulated Tsd	Not in a universe	Federal Universal Waste	No
Active Site State Regulated Tsd	Not in a universe	Active Site Converter Tsd	Not in a universe
Hazardous Secondary Material Indicator	NN	Federal Indicator	Not in a universe
Commercial Tsd	No	Operating Under 40 Cfr Part 262 Subpart K	Not in a universe
Gpra Permit Baseline	Note on the baseline	Tsd Type	Not in a universe
Permit Renewal Workload	Not in a universe	Gpra Renewals Baseline	Note on the baseline
Permit Progress Universe	Not in a universe	Permit Workload Universe	Not in a universe
Closure Workload Universe	Not in a universe	Post-Closure Workload Universe	Not in a universe
Corrective Action Workload Universe	No	Gpra Corrective Action Baseline	No
Action Under 3004 Universe Tsd Only Subject To Corrective Act	Yes	Subject To Corrective Action Universe Non Tsd Where Rera Corr	No
Tsd Only Subject To Corrective Action under Discretionary Auth	No	Tsd Potentially Subject To Correctiveaction Under 3004 Univer	No
Environmental Control Indicator	No	Ncaps Ranking	No NCAPS ranking
Human Exposure Indicator	No	Institutional Control Indicator	No
Operating Tsd Universe	Not in a universe	Groundwater Controls Indicator	No
Snc Universe	No	Full Enforcement Universe	Not in a universe
Unaddressed Snc	No	Boy Snc	N
Snc With Compliance Schedule	No	Addressed Snc	No
Handler Date Of Last Change	2/3/2010 12:00:00 AM	Financial Assurance Required	Not in a universe
Trader Exporter	N	Trader Importer	N
Slab Exporter	N	Slab Importer	N



EnviroCheck Radius Search Report

List of Unlocatable Sites

There are no unlocated sites that appear to have an impact on this property



EnviroCheck Radius Search Report

About This Report

The databases searched to compile the enclosed report are gathered from numerous federal, state and local governing environmental entities. All of the databases required to be searched by ASTM Standard E 1527-05, Standard Practice for Environmental Site Assessments: Phase I Environmental Site Assessment Process - Section 8.2, Standard Environmental Records Sources, have been included in this report, and searched to the required distances from the subject property. Additionally, EnviroCheck Solutions, Inc (ECS) has acquired other valuable databases and integrated them into this report in order to provide more valuable information to our clients regarding hazardous materials storage and release sites within a onemile radius from the subject property.

ECS has created a sophisticated data update system, keeping our report databases as current as possible (surpassing ASTM E1527 requirements). ECS consistently requests and updates data from each of the government agencies used to create this report. Depending on the type of database, records are updated at the agencies at varying intervals (daily, monthly, quarterly, semi-annually, or annually). An overall data update (including all available updates) is loaded into our specialized software on a quarterly basis.

It should be clearly understood that this database/map report lists only reported and accurately entered sites. Numerous sites have yet to be discovered and therefore are not yet listed by any governmental agency. The most effective way to determine if a site may be listed by a government agency in the future is by performing a Transaction Screen or Phase I Environmental Site Assessment, which include a professional site inspection and review of historical records. This radius report satisfies only one subsection requirement found within the ASTM Phase I Environmental Site Assessment reporting requirements. This report should not be considered a Phase I Environmental Site Assessment. If no sites are found for a database searched, the database and its description are excluded from the report details so as to report recorded sites only. Sites that include erroneous or incomplete address information may not show up on the report. Every attempt is made to include a listing of these unlocated sites in the report where there is a possibility of their impacting the subject property, but no guarantee can be made.

ECS has used a technology called Geocoding to locate the sites on the map. While this technology is the standard of care in the industry and is generally reliable for well formatted, complete and correct addresses, due to the limitations of this technology no guarantee of the accuracy of site placement can be made.

For specific data inquiries, interpretations or environmental consultation contact us via email at service@envirochecksolutions.com, or via telephone at 866-517-5513. A full summary of our firm, including services offered and pricing can be viewed at www.envirochecksolutions.com.

DISCLAIMER

ECS has researched and obtained certain State and Federal environmental databases (Data) to assist its client's in meeting the requirements of ASTM E 1527-05. ECS has obtained Data that is readily available and of adequate quality to be included in this report. As of the date of this report, there are certain Data that are either not yet available or are not of adequate quality and therefore are not included in this Report.

This report contains data obtained from multiple governmental agencies. EnviroCheck Solutions, Inc. cannot insure the accuracy of the enclosed information. ECS is in no way responsible for errors and/or omissions occurring in data, data conversion, or for the client's use of the information (report). ECS and its affiliates cannot be held liable for accuracy, storage, loss or expense suffered by customers resulting directly or indirectly from any data provided by ECS. No warranty expressed or implied is made in any way in connection with this report.



EnviroCheck Radius Search Report

Searched Databases

NPL: National Priority List Sites

Sites which are found on the NPL database or the Proposed NPL database. NPL sites are a special category among National Superfund (CERCLA) Sites listed in the Environmental Protection Agency's (EPA) CERCLIS database. NPL sites are of serious, high concern and priority based on a national comparison to sites needing investigations and contamination cleanup activities (remediation). These sites, some of the worst in the nation, normally contain high levels of various contaminants that have spread over relatively long distances and usually require long term, highly expensive remediation technologies. Proposed NPL sites are of serious concern and are in the process of being evaluated for categorization as National Priority List sites. Delisted NPL sites have been removed (delisted) from the NPL if no further response or action is appropriate at the site, per EPA guidelines.

- US EPA's Superfund Enterprise Management System Database

CORRACTS: Corrective Action Sites

CORRACTS (Corrective Action Sites) is a subset of data found within the Federal RCRA database (RCRIS) or other state database. RCRA Corrective Action is the process by which areas at a hazardous waste facility are evaluated and, if necessary, are cleaned up. Transportation, Storage and Disposal facilities are often also listed as CORRACTS facilities.

- U.S. Environmental Protection Agency's Corrective Action list

TSD: Treatment, Storage and Disposal Sites

TSDs are subsets of data found within the Federal RCRA database (RCRIS) or other state database. TSD sites treat, store and/or dispose of hazardous materials and are federally permitted. TSD facilities are often also listed as CORRACTS facilities.

- U.S. Environmental Protection Agency's Treatment, Storage and Disposal list

DEFENSE: FUDS and DOD Sites

These sites are Formerly Used Defense Sites (FUDS) and Department of Defense (DOD sites). The U.S. Army Corps of Engineers and/or the U.S. Department of Defense is actively working or will be taking the necessary steps to address any cleanup activities needed on these properties.

- Army Corps of Engineers' Formerly Used Defense Munition Response Sites Layer
- Army Corps of Engineers' Formerly Used Defense Munitions Response Area Layer
- Army Corps of Engineers' Formerly Used Defense Properties Layer

BROWN: Brownfields Cleanup and Reuse Database

The U.S. Environmental Protection Agency (EPA) defines a Brownfield site as "real property, the expansion, redevelopment, or reuse of which may be complicated by the presence or potential presence of a hazardous substance, pollutant, or contaminant." Common examples of Brownfield sites are abandoned gas stations and dry cleaners, railroad properties, factories, and closed military bases. Brownfield sites are located throughout the country, and the U.S. EPA as well as state governments have compiled a listing of these sites. Voluntary Cleanup Program Sites are sometimes also included in this category.

- Colorado Department of Public Health and Environment's Brownfields Database
- Colorado Department of Public Health and Environment's Voluntary Cleanup Sites Database
- EPA's Assessment, Cleanup And Redevelopment Exchange System (ACRES) database

EnviroCheck Radius Search Report

Searched Databases

CSL: Contaminated Sites List

State or Local Contaminated Sites databases. These databases include local and state-designated hazardous waste sites, spill sites, superfund sites, voluntary cleanup program sites and land disposal sites. In general, these sites are currently undergoing remediation for on site contamination, remedation has been completed and/or remediation is proposed. In states where a specific Contaminated Sites database is not maintained, the CERCLIS database will contain applicable information on contaminated sites.

- Colorado Department of Public Health and Environment's UMTRA Superfund List

DEED: List of Deed Restrictions

The implementation of recorded land use restrictions within property deeds is one of the methods agencies use to protect the public from unsafe exposures to hazardous substances and wastes. Sites with deed restrictions are often contaminated, however levels of contaminants and methods used to control migration of contaminants are controlled and approved by the agency. These are also called Environmental Covenants or Use Restrictions

- Colorado Department of Public Health and Environment's Environmental Covenants List

SEMS: Superfund Database

Sites which are found on the Superfund Enterprise Management System (SEMS) database. The SEMS database contains information on hazardous waste sites, site inspections, preliminary assessments, and remediation of hazardous waste sites under CERCLA (Superfund). The database contains general information on sites including location and status. This database includes those SEMS sites not included on the NPL or Proposed NPL databases. This includes archived sites determined to be "No Further Remedial Action Planned (NFRAP) sites are contained within this database. Archived sites may be properties where, following an initial investigation, no contamination was found, contamination was removed quickly, or the contamination was not serious enough to require Federal Superfund action. The SEMS database is a newer version of the CERCLIS database and the current SEMS version does not export as much information as the CERCLIS database once did.

- US EPA's Superfund Enterprise Management System Database

CONTROLS: Institutional and Engineering Controls

U.S. EPA's and State Engineering Control Sites List and/or Institutional Control Sites List. The Engineering Control Sites list are facilities that have engineered controls in place, such as capping, containment, slurry walls, extraction wells and/or treatment methods that are intended to manage environmental and health risks by reducing contamination levels at a site, or limiting exposure pathways. The Institutional Control Sites list are administrative or legal devices, such as deed restrictions, to ensure that engineering controls stay in place and/or to ensure that land use restrictions stay in place.

- U.S. Environmental Protection Agency's Engineering Controls list

EnviroCheck Radius Search Report

Searched Databases

LUST: Leaking Underground Storage Tanks

Leaking Underground Storage Tank records contain an inventory of reported leaking underground fuel storage tank incidents. Thousands of underground storage tanks have leaked within the United States, and both open and closed cases are reported on this list. These leaks can affect subsurface soils and groundwater. Both state and local agencies oversee and track these sites.

- Colorado Oil and Public Safety Division's Leaking Underground Storage Tank list
- EPA Region 4 Tribal Underground Storage Tank List
- U.S. EPA's Region 1 Leaking Underground Storage Tank list on Tribal lands
- U.S. EPA's Region 10 Leaking Underground Storage Tank list on Tribal lands
- U.S. EPA's Region 5 Leaking Underground Storage Tank list on Tribal lands
- U.S. EPA's Region 6 Leaking Underground Storage Tank list on Tribal lands
- U.S. EPA's Region 7 Leaking Underground Storage Tank list on Tribal lands
- U.S. EPA's Region 8 Leaking Underground Storage Tank list on Tribal lands
- U.S. EPA's Region 9 Leaking Underground Storage Tank list on Tribal lands

SWLF - Solid Waste Landfills

The SWLF database contains information on solid waste facilities, operations, and disposal sites. The types of facilities found in this database include landfills, transfer stations, material recovery facilities, composting sites, transformation facilities, waste tire sites, and closed disposal sites.

- City and County of Denver Historic Landfill Database
- Colorado Department of Public Health and Environment's Landfill list

HAZMAT: Hazardous Materials Storage and Incident Records

This data includes information on hazardous materials storage, use and disposal sites as well as incident reports, hazardous materials inventory and business plan documents, spills and releases.

- Drug Enforcement Administration's Clandestine Drug Labs List
- U.S. Environmental Protection Agency's Toxics Release Inventory Database

ERNS: Emergency Response Notification System

Sites listed as having a reported release of oil and hazardous substances that have been called into the Federal and/or state agencies. Minor to major spills are reported and these cases are sometimes turned over to other regulatory agencies for further investigation.

- National Response Center's Emergency Response Notification System list
- National Response Center's Emergency Response Notification System list 1989 and Prior
- Office of Hazardous Materials' Hazardous Materials Incident Database, 1993-2004
- Office of Hazardous Materials' Hazardous Materials Incident Database, 2005-2006
- Office of Hazardous Materials' Hazardous Materials Incident Database, 2007-2008
- Office of Hazardous Materials' Hazardous Materials Incident Database, 2009
- Office of Hazardous Materials' Hazardous Materials Incident Database, 2010
- Office of Hazardous Materials' Hazardous Materials Incident Database, 2011
- Office of Hazardous Materials' Hazardous Materials Incident Database, 2012
- Office of Hazardous Materials' Hazardous Materials Incident Database, 2013
- Office of Hazardous Materials' Hazardous Materials Incident Database, 2015



EnviroCheck Radius Search Report

Searched Databases

GENERATOR: Small and Large Hazardous Materials Generators

GENERATORS is a subset of data found within the Federal RCRA database (RCRIS) or other state GENERATORS list. RCRA GENERATORS are federally permitted generators of varying amounts of hazardous materials. A listing on the GENERATOR database does not directly indicate a release has occurred, only that the site generates hazardous materials.

- U.S. Environmental Protection Agency's Hazardous Waste Generator list

UST: Underground Storage Tank Sites

The databases include permitted active, inactive and closed UST facilities recorded with the below mentioned agencies. A listing on the UST databases does not directly indicate a release has occurred, only that the site currently or historically contained an underground storage tank.

- Colorado Oil and Public Safety Division's Storage Tank list
- EPA Region 4 Tribal Underground Storage Tank List
- U.S. EPA's Region 1 Underground Storage Tank list on Tribal lands
- U.S. EPA's Region 10 Underground Storage Tank list on Tribal lands
- U.S. EPA's Region 2 Underground Storage Tank list on Tribal lands
- U.S. EPA's Region 5 Underground Storage Tank list on Tribal lands
- U.S. EPA's Region 6 Underground Storage Tank list on Tribal lands
- U.S. EPA's Region 7 Underground Storage Tank list on Tribal lands
- U.S. EPA's Region 8 Underground Storage Tank list on Tribal lands
- U.S. EPA's Region 9 Underground Storage Tank list on Tribal lands

EMISSIONS: Air Emissions Sites

Sites found on various air emissions databases like dry cleaners and related facilities that have air emissions permits with the state and/or local air quality district.

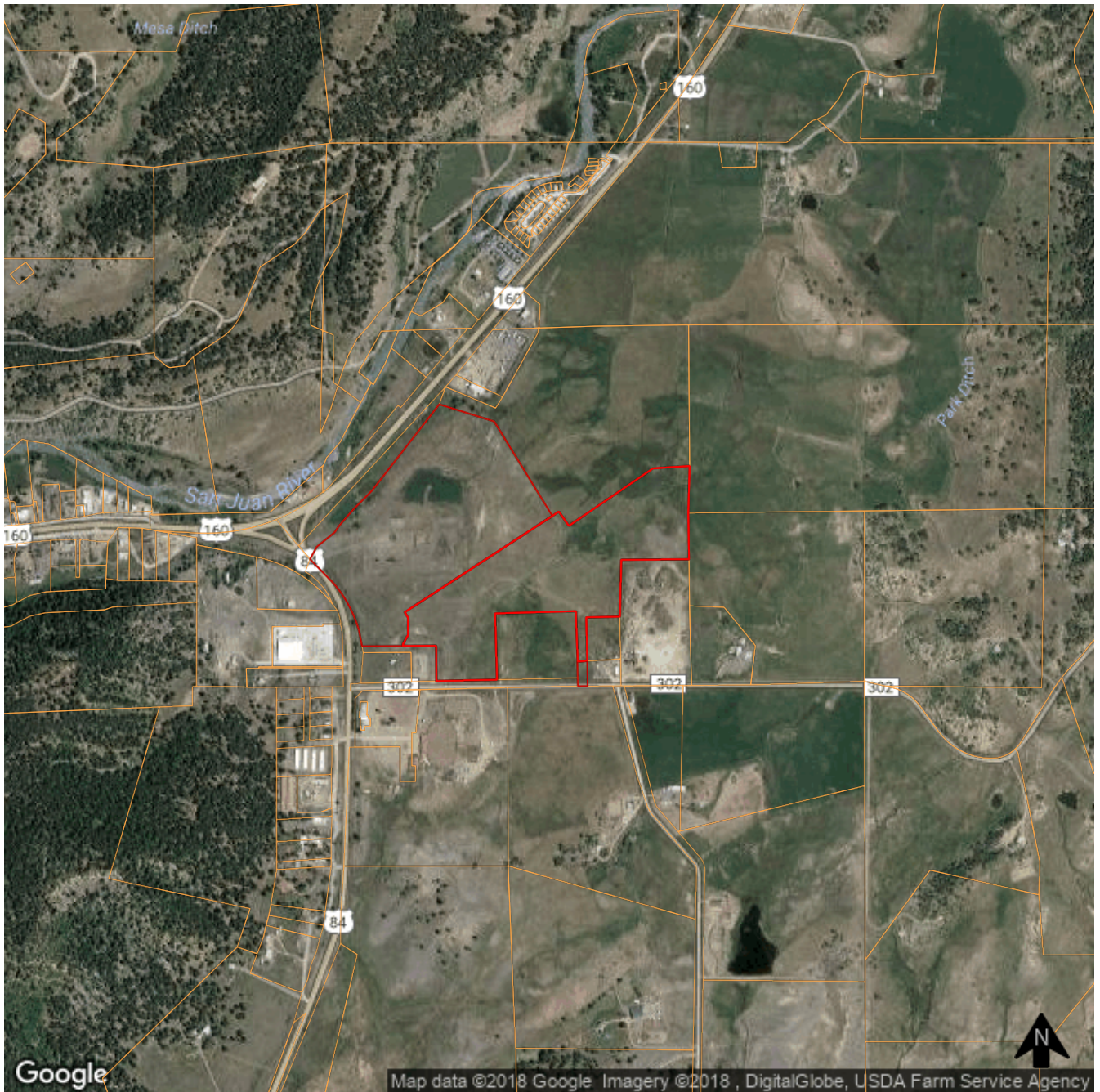
- Colorado Department of Public Health and Environment's CAIS Database
- Fed EPA Integrated Compliance Information System ` Drycleaner Extract

HAZNET: Hazardous Waste Information System

HAZNET databases track hazardous materials from "cradle to grave". Some of the sites listed are licensed transportation companies but most are facilities that have had hazardous materials transported off the site or have received hazardous materials

- California Department of Toxic Substance Controls's Hazardous Waste Transportation System 1993-2012 Tanner List. Includes Nationally relevant data!
- New Jersey Dept of Environmental Protection's Manifest Database

Property Parcel Map



Search results